

TOXIC POLLUTANTS SCREENING REPORT FOR PROPOSED LIGHT RAIL SYSTEM PHASE I

CAGUAS, SAN JUAN



**PREPARED FOR:
BEHAR YBARRA & ASSOCIATES, P.S.C.**

**PREPARED BY:
MORENO ASSOCIATES**

MARCH 2007

1.0 Introduction

This report is intended to provide the findings of toxic pollutants screening evaluation performed throughout the proposed alignment of a Light Rail System Project planned between the municipalities of Caguas and San Juan, Puerto Rico. In more specific details, it is intended to provide the **Puerto Rico Highway and Transportation Authority (PRHTA)** with the findings regarding to the presence of ***Environmentally Recognized Conditions (ERC)*** within the **Right of Way (ROW)** of the project preferred alignment. The early recognition of an *ERC* will serve to direct the resources to those places that based upon available information, possess the potential for resulting in environmental constraints for the project development. Therefore, this study will help to determine those places where a more detailed analysis involving actual soil and/or water sampling would be desirable. These samplings are commonly undertaken under a Phase II investigation.

It shall be understood that the nature of these investigations have practical limitations under which certain environmental conditions can not be easily detected, and that in certain circumstances the outcome is dependent on the available official records. The report, will serve however, to provide a screening tool that would help to minimize the possibilities of finding during the actual acquisition process, contaminated properties, which may require an extensive remedial investigation process. The nature of this procedures will require the active participation of the **Environmental Protection Agency (EPA)** and the **Puerto Rico Environmental Quality Board (EQB)**. It is important to know, that to the extent possible, the investigative procedures depicted in the **American Society for Testing and Materials (ASTM) Standard of Practice E-1527-00** were used as the basis of the investigation. This is particularly true for the different data base search requirements of the mentioned standard.

2.0 Project and Area Description

The proposed Caguas Light Rail System envisions the construction of a mass transportation system that will connect the municipalities of Caguas and San Juan. This system will allow the daily travelers incoming from the central, south and southeastern portions of the Island to reach into **San Juan Metropolitan Area (SJMA)**. It is expected that as a result of the system construction, the severe traffic congestion of Expressway PR-52 (Las Américas Expressway) could be minimized. The extension of this type of transportation system is part of the planning strategies already developed both by the Central Government and the municipality of Caguas local Zoning Plan.

The proposed system will make use of the available light rail system technology within a dedicated guide way. The preferred alignment begins near Las Catalinas Shopping Center and makes extensive use of the median of **PR-52**. A maintenance yard is proposed in the vicinity of the Caguas and the PRHTA Regional Maintenance Facilities, and the Caguas Regional Sewage Treatment Plant. Once the alignment reaches the municipality of San Juan, it will end within the premises of the Cupey Tren Urbano Station, presently in operation. From this station, the system users will be able to move

into the reaches of the Tren Urbano system. Most of the proposed guide way system will be at grade, except as for an elevated portion within the vicinities of Las Catalinas Shopping Center. A more detailed project description follows.

Project Description

The preferred alignment alternative has an estimated total length of 19.93 kilometers (equivalent to 12.38 miles). It will start at what will be known as Las Catalinas Station, due to the proximity of the station to the nearby Shopping Center with the same name. After exiting the mentioned station, the alignment will move toward the east along the median of a marginal street that runs parallel to PR-52 and passing in front of Estancias de Bairoa and Arboleda Housing Developments, in a generally south to north direction. Near the end of this street, the alignment makes a turn to the east crossing over PR-52 and entering into the PR-52 median space. From this point, the alignment makes use of the PR-52 median and passes over PR-1 in a generally south to north direction. Once it enters the Municipality of San Juan, PR-52 becomes PR-18. From this point, the alignment turns to the northeast until it reaches the vicinity of Cupey, using the ROW of state road PR-1. Once the alignment reaches this location, it will end right in the vicinity of the Cupey Tren Urbano Station. The present project scope considers the construction of three (3) stations, which are:

- **Las Catalinas Station:** constitutes the starting point of the proposed light rail system.
- **Caguas Norte Station:** located near the intersection with PR-1 and PR-30. It will be located in a vacant lot owned by the Caguas Public Works Department.
- **Cupey Station:** this will constitute the ending station of the proposed system and will allow the system users to interface with the Tren Urbano project presently in operation.

With respect to the projected stations, it shall be indicated that there are about four (4) sites where future stations may be built. Those sites are:

- In the vicinity of the intersection of **PR-52** and Montehiedra Avenue
- In the vicinity of the intersection of **PR-52** with **PR-199** (Las Cumbres Avenue) near Los Paseos
- In the vicinity of the intersection of **PR-52** with **PR-177** near El Señorial
- In the vicinity of the project with the abandoned State Penitentiary (Oso Blanco)

About four (4) kilometers, out of the total 19.93 kilometers of the guide way are projected to be constructed in an elevated structure. The remaining 16 kilometers are proposed to be an at grade guide way system. The elevated guide way portions of the project are: project starting point from Las Catalinas Station up to Estancias de Bairoa

Housing Development (about 0.5 kms.), from the **PR-1** exit to Ponce up to 400 meters before reaching the **PR-52** Caguas Norte Toll Plaza (1.3 kms.) and the final portion of the guide way between its exit from **PR-18** and its pass along the **ROW** of **PR-1** until the Cupey station of Tren urbano is reached. In addition, a total of 16 bridges will be also constructed along the entire alignment to cross over surface bodies of water or to maintain existing local access roads in operation. The location of these bridges will be dictated by the existing **PR-52** structures.

Figure 1 illustrates this alignment over an aerial photograph. As may be observed, the project runs mostly along the **ROW** of state road **PR-52**, except as previously described.

3.0 Land Uses

Since the majority of the project runs along the **ROW** of **PR-52**, it can be stated that most of the land uses are related with the Public Uses that are assigned to the public roads. However, the major exceptions to that statement are those related with the project starting point in Caguas and the alignment termination in Cupey. A brief discussion of the Land uses observed at these locations follows:

Portion of the alignment near the Las Catalinas Station

The land uses that surround the project starting point are relatively mixed ones. The Catalinas Shopping Center and Mova Pharmaceuticals constitutes the most conspicuous uses that are observed. Commercial uses are observed to the south of the proposed station location, while several industrial uses are observed to the north. The industrial uses are comprised within the premises of the Bairoa Industrial Park. The pharmaceutical use constitutes the major industrial use that is basically adjacent to the proposed station location. Residential uses constitute the dominant land use that can be observed behind the industrial park location.

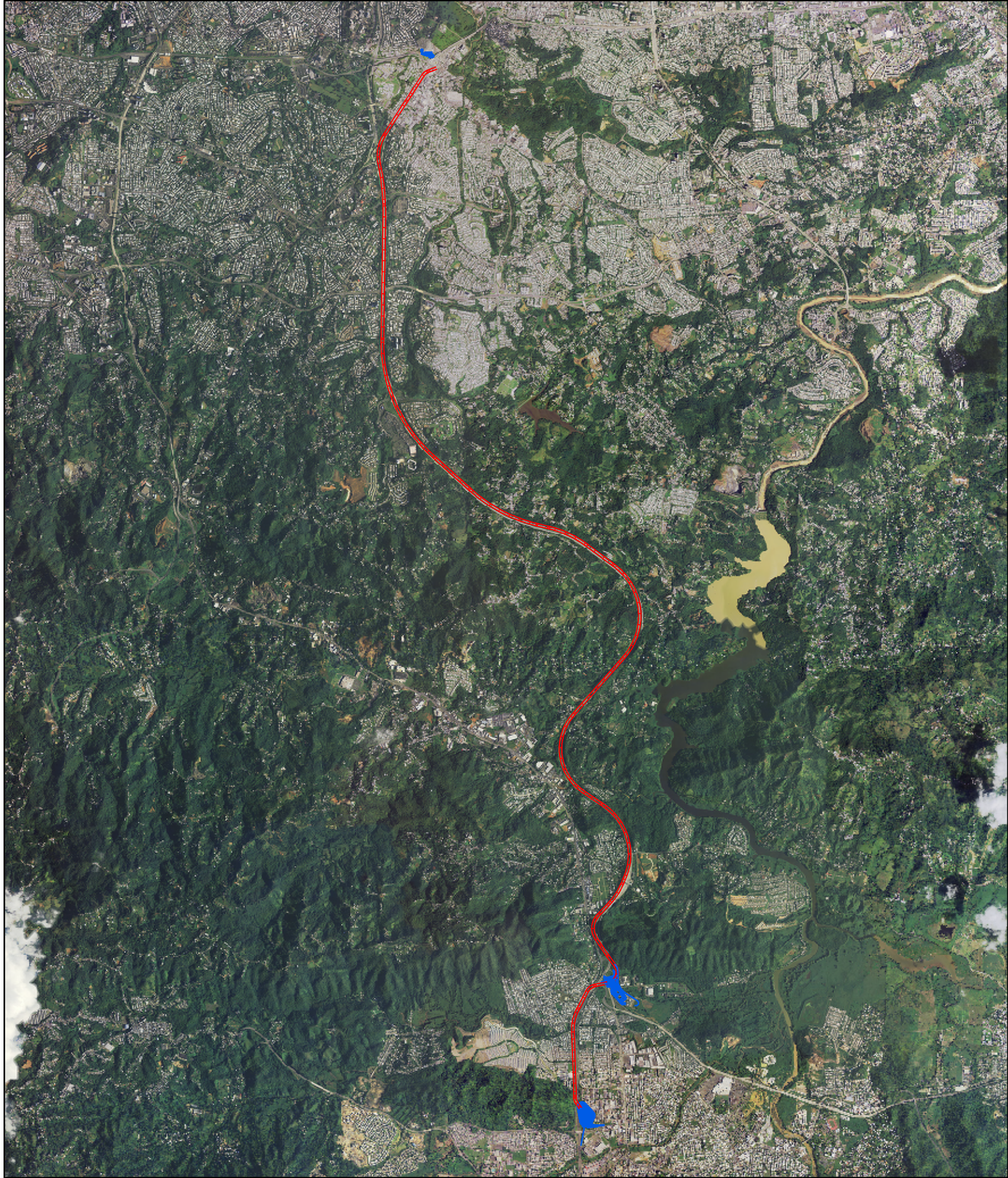
Once the alignment exist the Las Catalinas Station premises, it makes a west turn until the median of a marginal street that runs parallel to **PR-52** is intersected. Once the median is reached, then the alignment makes a turn toward the north. Along this portion of the alignment, the land uses are dominated by residential uses but within the alignment on itself the land is designated for public use. An exception to this observation is the presence of an abandoned industrial facility still noticeable. This lot appears to have a surface area of about 3 to 5 acres and is identified as Continental Container Corporation. Available information suggests that the industry was engaged in the manufacturing of plastic containers that were used by other industries for the packing of their finished goods. After passing this isolated industrial use, Estancias de Bairoa, Arbolada and Bairoa Park Housing Developments are observed.

Just before entering the **ROW** of **PR-52** and crossing over the intersection between **PR-52**, **PR-1** and **PR-30**, several light industrial uses related where both the Municipal and State Public Works Department facilities are observed.



0 1,250 2,500 5,000 7,500 10,000
Meters

1:45,000



EVALUACION AMBIENTAL
Sistema de Transporte Colectivo
Caguas - San Juan
DTM Project


Figura 2-2:

Alineación Base

Fuente: USGS. (2004). Fotografías Aéreas.

LEYENDA

- Alineación Caguas - San Juan
- Estaciones



BEHAR - YBARRA & ASSOCIATES, P.S.C.
Consulting Engineers & Architects

Preparado por: *María López Maldonado*

Some commercial uses are also noted in front of **PR-1**. Other industrial uses and related types of developments are noticed within the vicinity. These include:

- Caguas Municipality Waste Recycling Center
- Department of Agriculture Warehouses and Products Processing Facility
- Caguas Regional Wastewater Treatment Plant

The proposed project yard and maintenance area is proposed to be located near this area, behind the Caguas Municipal Public Works Department site.

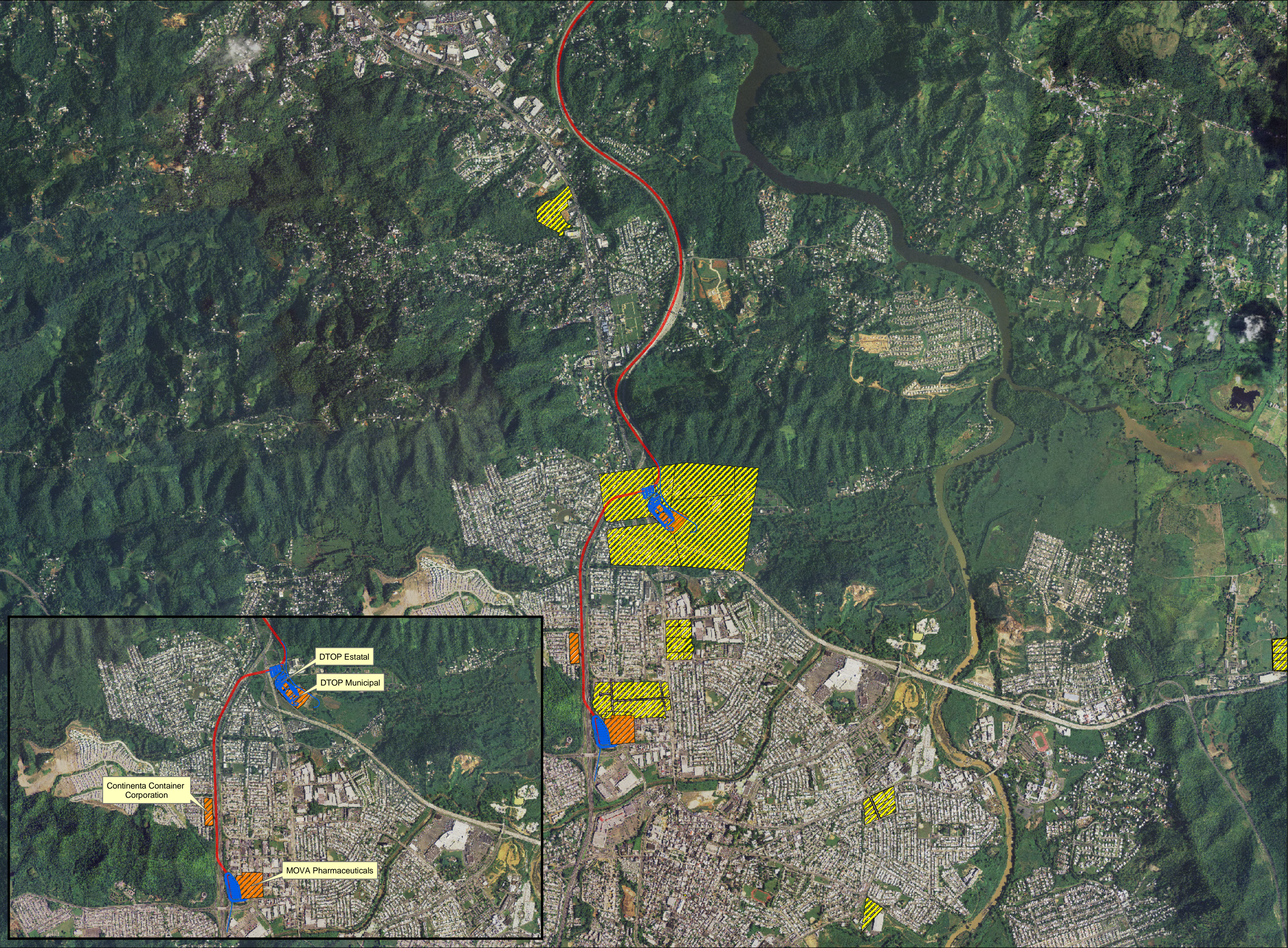
Portion of the alignment in the vicinity and around Cupey Station

Upon its entrance into the Municipality of San Juan and after leaving the median and the intersection of state roads **PR-18** and its entrance to **PR-1**, the proposed alignment passes by marginal street (Alda Street) where commercial uses constitute the predominant land uses. Residential uses are observed backward from the commercial ones. One of the major landmarks for the area is constituted by the University of Puerto Rico Botanical Gardens, which is located at approximately 200 meters to the north of the project site. The project does not affect this property. Some commercial lots will have to be acquired near the intersection of PR-1 and PR-176.

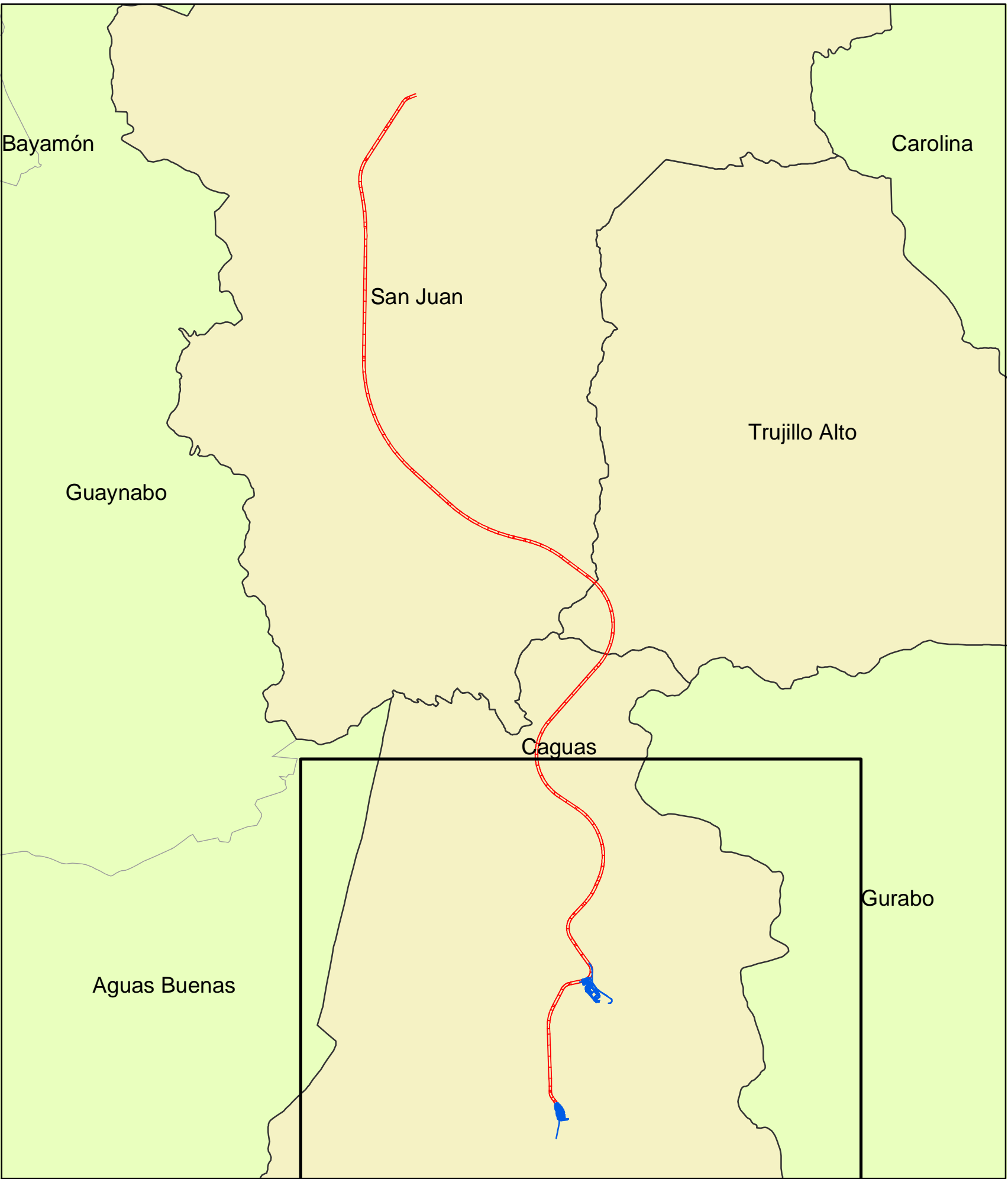
In summary, industrial uses are restricted to those observed in the portion of the alignment near the intersection between state roads **PR-52**, **PR-1** and **PR-30**, and within the vicinity of Las Catalinas Station location. An aerial photograph illustrating the location of the mentioned sites is included for reference (see **Figure 2**).

Past Land Uses

Due to the fact that most of the project corridor is being occupied by the **ROW** of **PR-52** since more than 30 years, an exercise to observe historic land uses within the Caguas and Cupey portions of the alignment was undertaken. In order to accomplish that goal, aerial photographs were obtained from the Puerto Rico Highway Authority Aerial Photographs Office. From this source, photographs from years 1936, 1937, 1962, 1967, 1981 and 1985 were analyzed. When compared to the present aerial photographs, the difference is significant. The old photographs show the presence of a **PR-1** which appears to be a two (2) lane highway, one (1) in each direction. A brief description of the findings of this exercise follows:



1:20,000



EVALUACION AMBIENTAL
Sistema de Transportación Colectivo
Caguas - San Juan
DTM Project

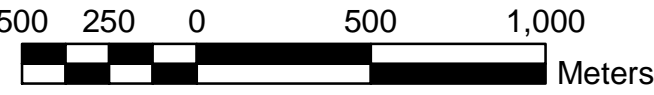
Figura 3-27:
Areas con Potencial de Contaminación
Identificadas a través de la Alineación

Fuente: USGS. (2004). Fotografías Aéreas.

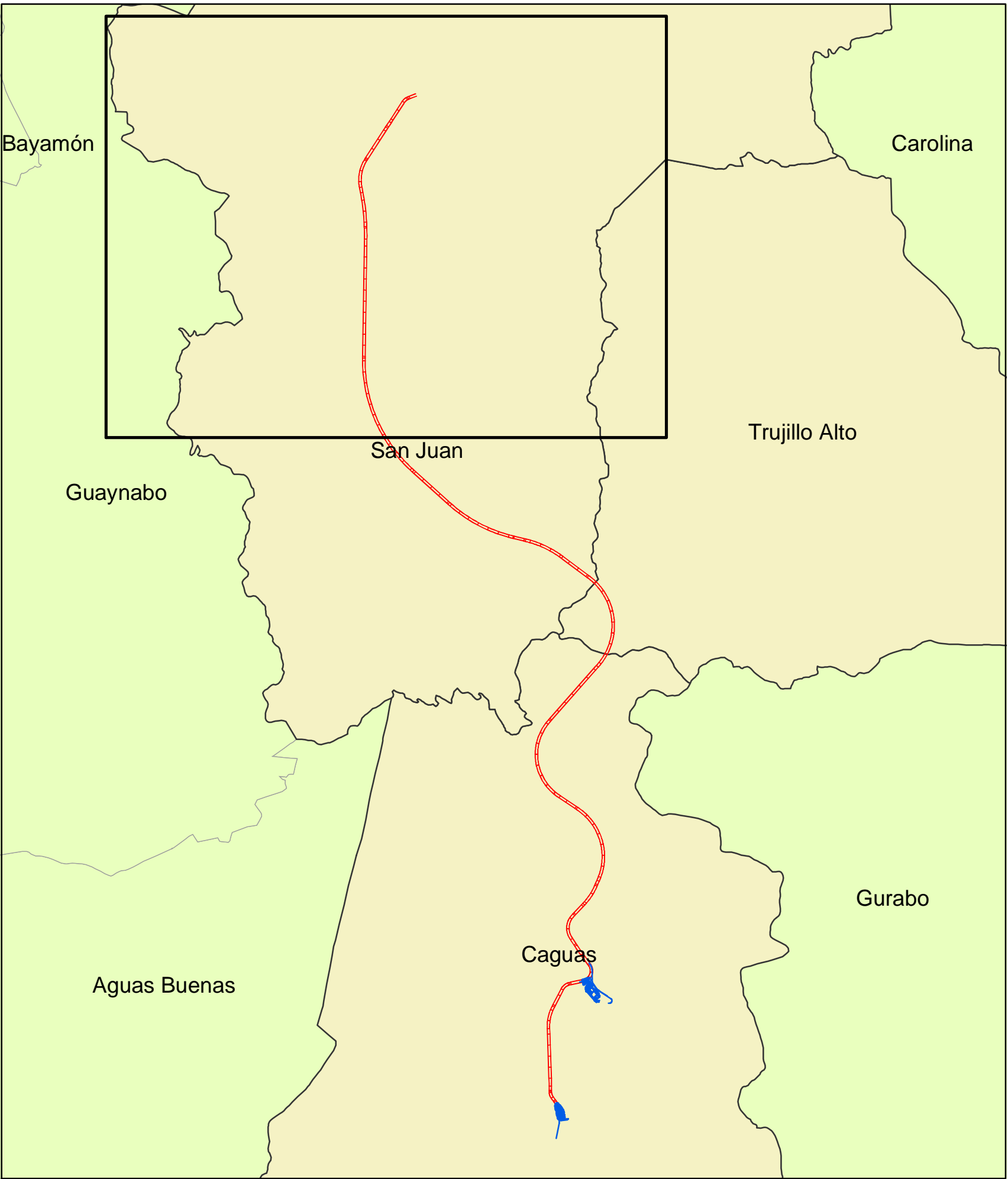
- LEYENDA**
- Urbanizaciones Industriales
 - Posibles Contaminantes



Preparado por: *María López Maldonado*





1:21,667




EVALUACION AMBIENTAL
Sistema de Transportación Colectivo
Caguas - San Juan
DTM Project

Figura 3-27:
Areas con Potencial de Contaminación
Identificadas a través de la Alineación

Fuente: USGS. (2004). Fotografías Aéreas.

LEYEND
 Urbanizaciones Industriales
 Posibles Contaminantes



Preparado por: *María López Maldonado*

Caguas Area

Year 1937

For this year, **PR-1** constitutes the major highway that is noticeable for the entire area. What appears to be state road **PR-796** is also observed. Some residential uses are observed near the vicinity of **PR-1**, while the majority of the area appears to be used for agricultural purposes as evidenced by the properties configuration and the type of vegetative cover. It is also noted that the area is mostly flat in elevations but bordered by high mountainous formation to the north. This is consistent with the valley designation of the area. Based on historical data for the area it is understood that most of the agricultural uses were related with the sugar cane plantations. As a matter of fact, it is known that Central Santa Juana was a major economic contributor for the area at that time. The project area does not appear to be developed at this time.

Year 1967

When compared with the previous photograph, the extensive development of the area is evident. The density of residential development is highly noticeable with the establishment of Villa Blanca and San Antonio Housing Developments already established. From this photograph it can be noted that state road **PR-30** is under construction but not operational yet, and a portion of **PR-52** is already in place. The portion that is observed starts on its intersection with **PR-1** and extends toward the south.

Year 1985

The urban development pattern that was highly noticeable in the previous photo has continued and now the urban footprint has significantly extended within the entire area. State Road **PR-30** is now in completed and although no highly noticeable, **PR-52** is also completed toward the north into the San Juan Metropolitan Area. Almost all the major residential developments that are presently observed in Caguas are already in place at this year.

The Bairoa Industrial Park is already in place but Mova Pharmaceuticals does not appear yet in the area, neither Las Catalinas Shopping Center. The proposed project site for Las Catalinas Station has not been developed yet.

Cupey Area

Year 1936

This photograph of Rio Piedras shows as relevant features State Road PR-1, the Cemetery near Villa Nevares (although the Villa Nevares Housing Development has not being built yet), the Medical Center and the State Penitentiary. State Road PR-18 has not yet being constructed. The southern reaches of the Rio Piedras sector, where residential uses are highly noticed are clearly observed.

Toward the south of this area, scattered residential uses are observed. The area where the Cupey Station of the Tren Urbano is located appears occupied by some sort of agricultural use.

Year 1962

As with other locations around the Island, the most striking difference between this photo and the previous one is constituted by the massive urban development that is noted for the area. The residential, commercial and institutional uses are evident within the area. PR-1 is now observed to have evolved into a major four (4) lane highway around which the urban development has been organized. PR-18 is not yet in place.

The presence of the Botanical Gardens, Villa Nevárez and an much expanded State Penitentiary and Medical Center are noticeable. The site where the Cupey Station located does not appear developed.

Year 1981

The land use pattern observed in previous photographs has continued, but now more densely packed. The presence of **PR-18** constitutes a major feature of the area. The boundaries of the UPR Botanical Garden toward the north are now clearly observed, as major developments have taken place around it.

The area where the Cupey Station is located still appears undeveloped.

Copies of photos illustrating the above described is condition are included in **Appendix 1** of this report.

4.0 Methodology

The methodology for performance of this study involved a combination of field visits and regulatory agencies database review as per the ASTM Standard of Practice **E-1527-00**. Such standard requires the review of the following data bases on specific distances, which are described as follows:

<u>Federal Database</u>	<u>Search Radius</u>
NPL	1.0 mile
CERCLIS	½ mile
RCRA (TSD Facilities)	1.0 mile
RCRA (Generators)	¼ mile
ERNS	¼ mile
RAATS	1.0 mile
Unplottable	½ mile
TRIS/FINDS	¼ mile
<u>State Database</u>	<u>Search Radius</u>
SPL	1.0 mile
UST	½ mile
LUST	½ mile
SWLF	1.0 mile
Unplottable sites	½ mile
State Specific Database	N/A
State Spills	N/A

Field observations were verified with official and available files review. The investigation was focused on detecting potential sites on which observed uses may pose a threat of presenting potential for finding evidence of toxic pollutant releases into the environment. The necessity to minimize the presence of such locations within the planning process serves a twofold purpose. In first instance, it serves to avoid delays due to the need to implement remedial or mitigation measures to correct past releases incidents and where those are detected, initiate as early as possible the necessary corrective measures. It is important to note that any corrective action shall be first coordinated with either the **Puerto Rico Environmental Quality Board (EQB)** or the **U.S. Environmental Protection Agency (EPA)** depending upon the nature of the necessary activities. This coordination takes time and is expensive due to the need to perform the remedial activities within a particular timing and the need for more studies. As an example, in the event that a toxic pollutants contaminated area is detected, the second step would be to characterize the vertical and horizontal extent of contamination. This exercise involves the use of invasive soil testing that requires the use of drilling rigs and the shipment of the collected samples to an approved laboratory for analysis. However, prior to conducting such sampling activities, a sampling plan must be submitted to the pertaining agency for their review and approval. These plans usually provide details about the sampling procedures, decontamination procedures, rationale for selecting chemical parameters for analysis, quality assurance methods, reporting scope,

etc. Once the samples are shipped to the laboratory, results are expected within two (2) or three (3) weeks depending on the selected laboratory work load and if no rush or expedited results are being requested. The expedited reporting requirement usually carries a surcharge of 100% of the normal turn around time cost.

The data base review was focused on the one published by the **EPA** in its website and which includes:

- **National Priority List Sites**

This data base contains the current list of places for which the **EPA** has determined that remedial actions shall be undertaken. In order to be included in this list, an extensive site investigation effort has been already performed. The list includes other sites along the whole United States and Territories. The order of the list implies the urgency for action. Once in the list, funding for actual site remediation shall be assigned, unless a private **Potentially Responsible Party (PRP)** is identified. This listing is found under the Superfund Program. These sites are related with the past releases of hazardous wastes into the environment.

- **CERCLIS Sites**

The **Comprehensive Environmental Response, Compliance and Liability Act (CERCLA)** investigate sites around the US states and territories. The status of the investigated sites as well as the archived sites is found at their web site. When a site has been investigated with no major findings, a flag of No Further Action is applied to the location and noted in the list. If on the contrary, studies are still planned or being conducted, the site indicates its present status. This data is related with the management of hazardous wastes, excluding petroleum hydrocarbons.

- **RCRA Sites**

This site provides data about the regulated facilities. These facilities are those who generate, treat, or dispose of hazardous wastes. Under the **Resource Conservation and Recovery ACT (RCRA)**, any facility engaged in such type of activities must secure an identification number from the EPA, as well as to comply with specific regulatory requirements depending upon the nature of the hazardous wastes activities being carried out at their locations. Most of the data base universe is related to the management and generation of small amounts of hazardous wastes. This type of facility is usually referred to as **Small Quantity Generators (SQG)**. Among the facilities usually covered by this designation are included the gas service stations.

- **ERNS Sites**

The **Emergency Response Notification System (ERNS)** has been developed by the **EPA** to collect and coordinate emergency responses involving releases into the environment of toxic and hazardous substances. When specific release thresholds are exceeded, the regulated facilities are required to notify the **EPA** the occurrence of such event as well as the corrective actions taken to address the incident.

- **TRIS/FINDS Sites**

The **Toxic Release Inventory System (TRIS)** provides data about the different paths where chemicals were released to the environment by a specific facility. The releases include the air, water, waste water and land media. The reporting requirements are triggered once a threshold limit is exceeded, and is due on an annual basis. The submitted data serves to monitor the release of hazardous substances into the environment.

The **Facility Index System (FINDS)** contains both facility information and “pointers” to other sources of information that contain more specific details such as **RCRA**, **CERCLA**, etc. Therefore, the **FINDS** database was used to cross verify the presence of **RCRA** regulated facilities within the project area. This data base is very broad and includes a lot of information that is not relevant to the project area.

- **ECHO (this data base search is not an ASTM requirement)**

The acronym of this site stands for **Enforcement & Compliance History Online (ECHO)**. Said report discloses the history of the inspections, notices of violations and enforcement actions taken by the **EPA**, and which are entered into the system database.

- **ROD**

Records of Decisions (ROD) are documents that mandate a permanent solution on **National Priority List (NPL)** sites. It contains technical as well as health information to aid in the clean up.

On the other hand, from the **EQB**, the following data bases were investigated:

- **UST Inventory**

The **EQB** maintains an inventory of the **underground storage tanks (UST's)**. Facilities where storage tanks are buried and are required to secure construction and operation permits from the **EQB** and to notify

of the presence of such systems under the provisions of the **Underground Storage Tanks Regulation (USTR)**.

- **LUST Inventory**

The **EQB** maintains a list of **UST's** where leakage are suspected or verified based on monitoring data, as well as from information obtained during the closure activities of **UST's**. This list is referred to as the **Leaking Underground Tank System (LUST)** list.

- **UIC Inventory**

The **EQB** maintains a list of facilities where underground injection systems have been granted permits or are in a compliance schedule. Facilities covered by the **Underground Injection Control Regulation (UICR)** include septic tanks systems, sanitary waste waters holding tanks, injection wells, etc.

- **Environmental Emergencies data base**

The **EQB** operates an Office engaged in the response to incidents that result in the potential release to the environment of regulated substances. This office keeps records of the incidents. These data base is however, not ready available to the public, and a formal written consultation must be submitted for their response.

- **Land Fill locations**

The **EQB Land Pollution Control Division** identifies and regulates the operation of Sanitary landfill operations within the Island. The location of the existing landfill can be obtained through their consultation.

Each of the listed sources provides a different insight of potential toxic pollutants related data that may be useful to help in the investigation needs.

It shall be understood that there are limits as to the possibility of findings can provide absolute certainty. This follows from the fact that sometimes the reports does not provide adequate information to properly identify a source, lack of data, and misinterpretation of the information obtained from the government agencies data bases. Therefore, it shall be stressed that even though the efforts are directed to avoiding the occurrence of no detecting a contaminated site, sometimes useful data is not complete or the relevant facts not adequately disclosed.

4.1 Results of the windshield site survey

The alignment was traveled first by car in order to get acquainted with the potential areas of concern. This first observation resulted in the identification of an area of potential concern, and therefore they were noted for later more specific review. The observation efforts were focused to identify uses that based on the practices and/or activities performed at the site, pose an environmental concern. Some of the particular activities that usually result in the need of further analysis are:

- **Gasoline Service Stations:** these types of facilities make use of underground storage tanks (**UST's**) which may experience leaks into the nearby subsoil and or water table resulting in the contamination of the area. This in turn may affect the excavation activities since if the excavated material proves to be contaminated with petroleum hydrocarbons; it may pose both health hazards for the project workers as well as trigger special material disposal practices.
- **Industrial Uses:** these locations pose potential hazards to the areas in which they are located since they normally make use of chemicals that, if improperly handled and disposed off, result in serious environmental pollution problems. Areas where these types of practices were observed during the inspection were: asphalt recycling facility, concrete batching plant including the repair and maintenance of their fleet of heavy trucks, facility for the manufacturing of metal containers for the solid waste storage, electrical contractor facility where electrical transformers are handled, etc.
- **Car Dealerships and Leasing Facilities:** these facilities perform routinely light vehicles repairs that involve the use of oils, lubricants, organic solvents, etc, whose non adequate handling may result in local sources of pollution problems. The magnitude or extent of potential sources of contamination from these areas may be limited due to the relatively small amounts of material handled.
- **Laundries:** these facilities usually make use of organic solvents such as trichloroethylene (**TCE**), perchloroethylene (**PCE**) etc. which if not properly handled may result in the contamination of soils and ground water resources.
- **Past uses:** past uses of a particular area may pose some threats of environmental pollution. An example of these areas is the location where the Continental Container Corporation was located. The area is mostly vacant and locked at present. These industrial type of facilities have the potential of containing some sources of contamination like asbestos containing materials, lead based materials, Polychlorinated

Biphenyl's Transformers, etc. An extensive facility investigation was not possible since it is an close private facility with locked gates.

- **General Structures:** all of the structures which are to be demolished in order to provide the required space for the structure construction may contain **Asbestos Containing Materials (ACM)**, and **Lead based paint**, among other pollutants. Although testing for the presence of these substances is not part of this project, the need for testing on a subsequent Phase II investigation will be advised.

The following areas of concern were identified along the proposed project **ROW**. The listing starts in Caguas and ends in the municipality of San Juan. The general alignment was traversed several times between the months of October, November and December of 2006.

The results of this survey have been summarized in table 4.1.

Table 4-1: List of area s of concern due to the potential presence of toxic pollutants

Location	Description	Comments
1- Mova Pharmaceuticals – located adjacent to the north of Las Catalinas Station site	Pharmaceutical manufacturing facilities.	The site past uses requires of data search review.
2- Continental Container Corporation	Abandoned Industrial Site	The past area use pose a risk of contamination resulting from prior industrial activities.
3- Department of Transportation and Public Works Department Facilities	The facility is used for the storage of poles and other materials of construction, and for the storage of equipment used in the maintenance of the highways.	It is a fact that a spill of a concrete additive occurred in the past.
4- Caguas Municipal Public Works Department	The facility is used for the storage and maintenance of trucks and heavy equipment.	The facility makes use of petroleum hydrocarbons and other potential sources of pollution.
5- Texaco Gas Station near Villa Nevarez	This station has a UST.	Leakage from UST may have migrated.
6- Esso Service Station located to the south of Tren Urbano Station (near PR-1).	This station has a UST.	Leakage from UST may have migrated.

4.2 Results of the data base search

The data base search results are discussed in the same order that they were presented earlier in this section.

- National Priority List Sites

The EPA most recent list of **National Priority List (NPL)** for Puerto Rico and the U.S. Virgin Islands disclosed the listing of the following **Active Superfund Sites**

<u>Site ID</u>	<u>CERCLIS ID</u>
Upjohn Facility, Barceloneta, PR	PRD 980301154
Cidra Ground Water Contamination	PRN 000204538
Barceloneta Landfill	PRD 980509129
Fibers Public Supply Wells, Guayama	PRD 980763783
Juncos Landfill	PRD 980512362
Pesticide Warehouse III, Manatí, PR	PRD 987367299
Vega Alta Public Supply Wells	PRD 980763775
Vega Baja Solid Waste Disposal	PRD 980512669
Atlantic Flt. Weapons, Vieques	PRN 000204694

The **proposed** NPL Sites are as follows:

<u>Site ID</u>	<u>CERCLIS ID</u>
Pesticide Warehouse I, Arecibo	PRD 987367349
Maunabo, Urbano Public Wells	PRN 000205831

The **deleted** NPL Sites are as follows:

<u>Site ID</u>	<u>CERCLIS ID</u>
RCA del Caribe, Barceloneta	PRD 090370537
Frontera Creek, Humacao	PRD 980640965
GE Wiring Devices, Juana Díaz	PRD 090282757

As may be observed from the list, none of the active, deleted nor proposed sites for inclusion in the **NPL** are located close to the project site.

- **CERCLIS Sites**

The **EPA CERCLIS** data base disclosed the presence of the following sites;

<u>Site ID</u>	<u>Location</u>
Caguas County	
<i>Caguas Maintenance Yard</i>	<i>State Road PR-1, km. 32.2 Caguas, PR EPA ID: PRN000205840</i>
<i>Caribe Paint Corp.</i>	<i>State Road PR-1, km. 27.4 Caguas, PR EPA ID: PRD982187437</i>
<i>CIP Manufacturing Corp.</i>	<i>State Road PR-30, km. 3.3 Bairoa Ward Caguas, PR EPA ID: PRD987375268</i>
<i>Clorox Company of PR., Inc.</i>	<i>State Road PR- 798, km. 0.9 Rio Cañas Ward Caguas, PR EPA ID: PRD90473398</i>
<i>Quality Electroplating</i>	<i>State Road PR-1, km. 34.2 Villa Blanca Caguas, PR EPA ID: PRD090592544 The data reflects that an Eligible Response Site (ERS) Exclusion has been made for this site.</i>
<i>Quality Electroplating Corp (#2)</i>	<i>Bldg. M-653, Module #3 Villa Blanca Ind. Park. Caguas, PR EPA ID: PRD987370848 The data reflects that an Eligible Response Site (ERS) Exclusion has been made for this site.</i>

San Juan County

Benitez Metals Mfg, Corp.

*39 St., Lot # 425
Hills Brothers Ward
San Juan, PR 00929
EPA ID: PRN 000204475*

Chemtex Caribbean Inc.

*PR-176, km. 9.5
Camino Las Piedras
San Juan, PR
EPA ID: PRN 000204365
The site indicates that an
Eligible Response Site (ERS)
Exclusion decision has been
made at this site.*

Max Chemical Inc.

*Las Brisas Street, lot 6
Sabana Llana Industrial Park
San Juan, PR
EPA ID: PRN 008003287
The site indicates that an
Eligible Response Site (ERS)
Exclusion has been made at
this site.*

Celia's Laundry

*247 Eleanor Roosevelt Street
San Juan, PR
EPA ID: PR0002196368
The site indicates that an
Eligible Response Site (ERS)
Exclusion decision has been
made at this site.*

Gulf Treating

*John Albert 320
Bechara Ind. Park
San Juan, PR
EPA ID: PRN000204471
No further Action flag for this
facility*

Pardo Residence Site

*1466 Elida Street
Caparra Heights
San Juan, PR
EPA ID: PRN000205903*

No status specified

Ramallo Brothers Printing

*PR-1, km. 25.5
San Juan, PR
EPA ID: PRN000204680
HRS ongoing*

Scorpio Recycling Co.

*Isla Grande Dock
San Juan, PR
EPA ID: PRSFN0204247
An Eligible Response Site
(ERS) Exclusion Decision
has been made at this site.*

The archived data base was also verified for each of the municipalities.
The results are detailed as follows:

Caguas County

Arbrook Inc.

*PR-156, km.58.8
Caguas, PR
EPA ID: PRD 987370137
No further action flag for the
site.*

Bunker Park Drum Site.

*Highway 52, behind Bunker
BSBL PRK
Caguas, PR
EPA ID: PRD 987374477
No further action flag.*

Caribbean Scientific Corp.

*41 Muñoz Rivera Street
Caguas, PR
EPA ID: PRD 00022110476
Renoval Site Only*

Crossland Boilers Sales & Serv.

*PR-175, km.0.02
(corner PR-1)
Rio Cañas Industrial Park
Caguas, PR
EPA ID: PRFSN 0204203
Renoval Site Only.*

Searle Co.

*State Road PR-189, km.2.2
Santa Juana Ward
Caguas, PR*

EPA ID: PRD 090378225

No further action flag.

San Juan County

The review of the archived **CERCLIS** sites for the San Juan County resulted in 10 entries. All of the sites are however, far from the project area.

- RCRA Sites

The **Resource Conservation and Recovery Act (RCRA)** site disclosed the presence of several Generators of Hazardous Wastes along the proposed project alignment. Most of them are termed as **Small Quantity Generators (SQG)** to imply their *monthly* generation of hazardous wastes range between **100** and **1,000** kgs. Some **Treatment, Storage or Disposal (TSD)** facilities regulated under **RCRA** were found in the data base search. These types of facilities are the ones that due to their nature pose the biggest concern of affecting nearby sites. A listing of the most relevant **RCRA** generators along the proposed alignment follows:

Caguas County

<u>Facility EPA ID</u>	<u>Location</u>
9-12 Corp. PRN 008015091	PR-1, km. 27.8 Caguas, PR
Avon Products Inc. PRO 000834523	PR-1, km. 26.4 Caguas, PR
B&H Microfilms Comp. PRD 981140379	PR-1, km. 33.5 Caguas, PR
Bairoa Cleaners PRN 008009441	Bairoa Shopping Center Caguas, PR
Banner Paints PRR 000009639	PR-1, km. 29.9 Caguas, PR
Banner Puerto Rico Paints PRD 090081225	PR-1, km. 32.0 Caguas, PR
Benitez Auto Caguas PRO 008006421	PR-1, km. 32.6 Caguas, PR

<i>Caguas Expressway Motors PRD 987381126</i>	<i>PR-1, km. 30.6 Caguas, PR</i>
<i>Caribe Paints Corp. PRN 008007338</i>	<i>PR-1, km. 27.4 (interior) Caguas, PR</i>
<i>Casas Mi Antojo PRD 987378924</i>	<i>PR-1, km. 33.3 Caguas, PR</i>
<i>Centro Lubricación Pennzoil PRO 007000961</i>	<i>PR-1, km. 26.6 Caguas, PR</i>
<i>CIP Manufacturing Corp. PRR 000014258</i>	<i>PR-30, km.3.3 Bairoa Ward, Caguas</i>
<i>Esso Standard Oil Co. PRR 000002493</i>	<i>PR-1, km. 40.1 Caguas, PR</i>
<i>Esso Standard Oil Co. PRR 000001289</i>	<i>PR-1, km.33.0 Caguas, PR</i>
<i>Farmacia El Amal #26. PRR 000016527</i>	<i>Las Catalinas Mall Caguas, PR</i>
<i>Foam Pack Inc. PRR 000006809</i>	<i>PR-1, km. 26.0 Caguas, PR</i>
<i>Garaje Juano PRO 007000979</i>	<i>PR-1, km. 34 Caguas, PR</i>
<i>General Electric Caguas PRD 000634360</i>	<i>PR-1, km. 33.7 Caguas, PR</i>
<i>General Foods Inc PRD 090036302</i>	<i>PR-1, km. 27.9 Rio Cañas Ward, Caguas</i>
<i>Gov. of Agriculture (ASDA) PRR 000012286</i>	<i>PR-1, km. 32.4 Bairoa Ward, Caguas</i>
<i>Honda de Caguas PRD 090174194</i>	<i>PR-1, km. 34.2 Caguas, PR</i>
<i>MA Caribbean Corp. PRR 000002857</i>	<i>PR-1, km. 26.4 Caguas, PR</i>

<i>Manufacturing Tech. Services PRR 00001171</i>	<i>Acuamarina St. 100 Villa Blanca, Caguas</i>
<i>Matsushita Electric of PR, Inc. PRD 987374154</i>	<i>St. 1, Bairoa Ind. Park. Caguas, PR</i>
<i>Mebane Packaging Group PRR 000001313</i>	<i>PR-, km. 33.0., Bldg. D Caguas, PR</i>
<i>Mova Pharmaceutical PRD 174050377</i>	<i>PR-1, km. 34.0 Caguas, PR</i>
<i>Newbridge Networks Intl. Group PRD 987370814</i>	<i>PR-1, km. 33.4 Caguas, PR</i>
<i>PR Communications Corp. PRO 000229526</i>	<i>PR-1, km.32.7 Caguas, PR</i>
<i>PR Industrial Develp. Corp. PRR 000008094</i>	<i>Bairoa Industrial Park, B st. Caguas, PR</i>
<i>PRASA Centro Operaciones PRO 001005008</i>	<i>PR-1, km.38.8 Caguas, PR</i>
<i>PRIDCO PRD 987381506</i>	<i>PR-1, km. 34.2 Caguas, PR</i>
<i>Quality Electroplating PRD 090592544</i>	<i>PR-1, km. 34.2 Caguas, PR</i>
<i>Rattan Industries Inc. PRR 000012260</i>	<i>PR-1, km. 29.85 Caguas, PR</i>
<i>Shell Co. PR LTD. PRD 118156314</i>	<i>PR-1, km. 29.8 Caguas, PR</i>
<i>UMI de PR, Inc. PRD 118159888</i>	<i>PR-1, km. 33.4 Caguas, PR</i>
<i>Ultralumber Corp. PRD 987374279</i>	<i>PR-1, km. 33.3 Caguas, PR</i>
<i>United Parcel Service PRO 000110569</i>	<i>PR-1, km. 35.0 Caguas, PR</i>

San Juan County

<u>Facility EPA ID</u>	<u>Location</u>
<i>Agricultural Experimental Sta. PRD 000690941</i>	<i>PR-1 Río Piedras, PR</i>
<i>Agricultural Experimental Station PRR 000014464</i>	<i>PR-1, km.1.5 Rio Piedras, PR</i>
<i>Autocentro Toyota PRO007001860</i>	<i>Muñoz Rivera Ave. Rio Piedras, PR</i>
<i>Banco Popular de PR PRD 981493547</i>	<i>PR-176, km. 1.4, Cupey Rio Piedras, PR</i>
<i>Caribbean Snacks Inc. PRD 090008780</i>	<i>Ganges Street, El Paraiso Rio Piedras, PR</i>
<i>Casablanca Motors PRD 987381175</i>	<i>Edificio Dorán, Cupey Rio Piedras, PR</i>
<i>Center of Energy & Env. Resources PRD 982533127</i>	<i>Medical Center Rio Piedras, PR</i>
<i>Centro Cardiovascular de PR. PRR 000007450</i>	<i>Americo Miranda Avenue Rio Piedras, PR</i>
<i>Área Psiquiatría PRO 000693515</i>	<i>J Pavillion, Med. Center Rio Piedras, PR</i>
<i>Cupey Texaco PRO 007000474</i>	<i>PR-176, km. 1.4 Cupey Ward</i>
<i>Díaz Service Station PRO 007001506</i>	<i>Paraná Street, Wesner cnr. Rio Piedras, PR</i>
<i>Don Dennis Service Center PRO 007002108</i>	<i>1007 Muñoz Rivera Avenue Rio Piedras, PR</i>
<i>ECG Laboratories PRO 000564476</i>	<i>St.5, Bldg. 10, Villa Nevarez Rio Piedras, PR</i>
<i>EQB Laboratories PRD 980526669</i>	<i>PR Medical Center Rio Piedras, PR</i>

<i>Esso Standard Oil Co. (SS-014) PRR 000002469</i>	<i>1004 Muñoz Rivera Avenue Rio Piedras, PR</i>
<i>Esso Standard Oil Co. (SS-203) PRR 000006635</i>	<i>PR-1, int. PR-176 Rio Piedras, PR</i>
<i>Farmacia El Amal #23 PRR 000013698</i>	<i>El Señorial Shopping Center Rio Piedras, PR</i>
<i>Food Technology Lab and Rum Pilot Plant PRR 000014472</i>	<i>PR-1, km. 12.5 (interior) Rio Piedras, PR</i>
<i>General Electric Intl. PRD 090093931</i>	<i>1086 Muñoz Rivera Avenue Rio Piedras, PR</i>
<i>Girard Intl. Inc. PRN 008010829</i>	<i>PR-176, km. 0.2 Cupey PR</i>
<i>Gómez Hnos. Inc. PRD 987380714</i>	<i>1064 Muñoz Rivera Ave. Rio Piedras, PR</i>
<i>Gómez Hnos. Metro Inc. PRR 000002386</i>	<i>1088 Muñoz Rivera Ave. Rio Piedras, PR</i>
<i>Hospital Pediátrico Universitario PRD 987367646</i>	<i>Medical Center, Monacillos Rio Piedras, PR</i>
<i>Inst. Laboratorio de Salud PRD 982736811</i>	<i>Bldg.A., Hospital Psiquiatría Rio Piedras, PR</i>
<i>International Institute of Tropical Forestry PR7 122360186</i>	<i>Botanical Gardens Rio Piedras, PR</i>
<i>Kmart # 9789 PRR 00017996</i>	<i>Winston Churchill Ave. Rio Piedras, PR</i>
<i>Kodak Rahola Inc. PRD 987373677</i>	<i>Paraná Street, Local 20 Rio Piedras, PR</i>
<i>Loomis Fargo PRR 00012294</i>	<i>Ganges Street # 10 Urb. El Paraíso Rio Piedras, PR</i>

<i>Medical Sciences Campus, UPR PRD 999999998</i>	<i>Medical Center Rio Piedras, PR</i>
<i>Monacillos Transmission Center PRR 000014274</i>	<i>PR-1, km. 5.3 Rio Piedras, PR</i>
<i>Oficina Central, Farmacias El Amal PRR 000013359</i>	<i>1086^a Muñoz Rivera Ave. Rio Piedras, PR</i>
<i>PR Medical Services Administration PRD 980526917</i>	<i>Monacillos Ward Rio Piedras, PR</i>
<i>PRASA Pitometric Office PRD 987369683</i>	<i>Experimental Station Rio Piedras, PR</i>
<i>PRASA Rio Piedras Central Lab. PRD 987378403</i>	<i>Experimental Station Rio Piedras, PR</i>
<i>PREPA-Monacillos Trasmision Ctr. PRN 008009326</i>	<i>PR-1 Rio Piedras, PR</i>
<i>Puerto Rico DHIA Lab. PRD 982280844</i>	<i>Experimental Station Rio Piedras, PR</i>
<i>Puerto Rico Electric Power Autho. PRN 08009268</i>	<i>PR-1 Rio Piedras, PR</i>
<i>Puerto Rico Electric Power Autho. PRR 000001479</i>	<i>PR-1, km. 15.1 Rio Piedras, PR</i>
<i>Sears Repair Services PRR 000004770</i>	<i>PR-176, km. 1.1 Cupey Bajo, Rio Piedras, PR</i>
<i>Shell Co. PR LTD. (SS 001716) PRR 000003798</i>	<i>PR-176, km. 0.2 Rio Piedras, PR</i>
<i>Shell Cupey PRO 008004798</i>	<i>PR-176, km. 1.0 Cupey, Rio Piedras, PR</i>
<i>Universidad Metropolitana PRD 987375169</i>	<i>PR-176, km. 0.3 Rio Piedras, PR</i>
<i>Villa Nevarez SS PRR 000010322</i>	<i>St.2, Corner PR-21 Rio Piedras, PR</i>

*Walgreens Los Paseos
PRR 000001321*

*Las Cumbres Avenue
Rio Piedras, PR*

Most of the listed sites are Small Quantity Generators of Hazardous Wastes, except for the **General Electric Caguas Operation** which is a Treatment, Storage and/or Disposal (TSD) facility. Except as noted, the implication of this finding is that the potential for experiencing migration of on site pollutants within the ROW is low.

- **ERNS Sites**

A review of the EPA **Emergency Response Notification System (ERNS)** has data available for retrieval up to the year 2004. Several entries were found considering the broad area of analysis, but the obtained data was filtered to extract the one relevant to the project area. A summary of the findings follows.

Caguas County

For the Caguas County, about eight (8) incidents relevant to the project site were found. Their occurrence started in 1987 up to 2002. They are:

<i>Incident ID</i>	<i>Incident Description</i>
<i># 66115</i>	<i>Explosion of a condenser Villa Blanca Industrial Park, No specific location is provided. (9/10/87)</i>
<i># 39797</i>	<i>Mechanical failure in transfer pump at Mobil Pharmaceutical, in Villa Blanca Industrial Park, Sapphire Street. (Sept./18/90)</i>
<i># 408185</i>	<i>A spill of a sealant into the storm drain system during a roofing procedure in Mova Pharmaceutical Corp. (October/20/1997)</i>
<i># 402330</i>	<i>Broken valve and storage tank at Quality Electroplating, resulted in the release to the soil. (September/7/1997)</i>

- # 464114 *Release into the atmosphere and storm sewer system of virazeptin due to an air compressor and floating coater failure at Mova Pharmaceutical Corp. (November/15/1998)*
- # 539667 *A leakage of oil from drums to the soil during a heavy rain event at Benitez Auto Body, in PR-1. km. 32.9. (August/20/2000)*
- # 567379 *Material spilled out of incinerator day tank resulting from equipment failure at Mova Pharmaceutical Corp. The leak reached Caguitas river. (May/26/2001)*
- # 588544 *An incident of a trailer that blew a tire resulting in a spill in PR-52, km. 18.2 in Caguas. Non description of the spilled material was provided. (Dec./12/2001)*

San Juan County

- # 36811 *About three (3) drums corroded causing a release of material into the soil at the Medical Center. (August./24/1990)*

- **TRIS Sites**

The **EPA** requires that facilities that handle toxic chemicals within the context of the regulation contained in **40 CFR Part 313**, and commonly referred to as **SARA Title III** to provide an annual report. This report is collected into what is known as the **Toxic Chemical Release Inventory System (TRIS)**. The report covers different means where regulated toxic chemical substances are release into the environment. These include: fugitive air emissions, point source emissions, surface water discharges, injection wells, land treatment units, surface impoundments, and other type of land disposal areas.

The latest released and available data covers the year 2004. The **EPA** Fact Sheet report for Puerto Rico indicates that a total of 8,081,859 lbs of toxic chemicals were released into the Puerto Rico environment. Of that total 7,077,135 lbs were associated with point source emissions. This represents about 87.6 % of the total releases into the environment and is associated with operations that involve the use of these chemicals in manufacturing processes. The second place in terms of actual emissions to the environment is identified as the fugitive air emissions resulting either from the handling or the release of the chemicals due to valve and other type of piping appurtenances failures. The emissions under this category amount 978,045 lbs per year, which corresponds to a 12.1 % of the total emissions. On the other hand, the releases into the environment from surface water discharges (this applies to discharges from waste water treatment plants, etc.) amount 18,984 lbs., which translates to a 0.000002 % of the total toxic releases into the environment. This implies that the majority of the releases into the environment for Puerto Rico are associated with the air media, which accounts to approximately 99.7 %., while only a 0.000002% is actually associated with releases to surface bodies of waters. Land disposal totals for year 2004 were of 7,695 lbs.

A more specific search on the **TRIS** sources within the Carolina, Canóvanas and San Juan counties was performed to pinpoint sources that may be close to the proposed project alignment. The data search results per county are detailed as follows:

Caguas County

<i>TRI Facility ID</i>	<i>Location</i>
<i>Bull Bond Manufacturing</i>	<i>Rio Cañas Industrial Park, Lot 35 Caguas, PR</i>
<i>Clorox Co. of PR</i>	<i>PR-1, km. 27.1 Caguas, PR</i>
<i>Mylan Inc.</i>	<i>PR-156, km. 58.8 Caguas, PR</i>
<i>Quality Electroplating Corp.</i>	<i>PR-1, km. 34.2 Caguas, PR</i>
<i>Sachs Chemical Inc.</i>	<i>PR-175, km. 0.02, Rio Cañas Ward Caguas, PR</i>

San Juan County

<i>Gulf Treating Corp.</i>	<i>Bechara Industrial Park Puerto Nuevo, PR</i>
<i>ICI Paints Puerto Rico Inc.</i>	<i>PR-3, km. 134 Carolina, PR</i>
<i>Max Chemical Inc.</i>	<i>Las Brisas Street Rio Piedras, PR</i>
<i>PREPA San Juan</i>	<i>PR-28, Zona Portuaria Puerto Nuevo, PR</i>
<i>Puerto Rico Wood Treating</i>	<i>PR-3, km. 7.0 Carolina, PR</i>

A review of the data reveals that the municipality of Caguas possesses the facilities which are closest to the proposed project corridor. These facilities are in operation as of this date, and are not directly impacted by the proposed project. In addition, the data review revealed that the major contributor to the **TRIS** reports are associated with airborne type of pollutants that are emitted under the terms and conditions of permits issued by the **EPA** and the **EQB**. Therefore, no direct adverse impacts resulting from this finding can be reasonably expected.

- **ECHO**

Caguas County

The report on this county disclosed the inspections of many facilities; however, we are presenting those that constitute maybe the most relevance with respect to the project. It is important to indicate that the report indicates that no significant violations have been found.

<i>Site ID</i>	<u><i>Comments</i></u>
<i>Arbrook Manufacturing Corp. FRS ID: 110007810654</i>	<i>Located in PR-156, km. 58.8 No significant violations.</i>
<i>Avon Products FRS ID: 110007803350</i>	<i>Located in PR-1, km. 26.4 No significant violations.</i>
<i>B & H Microfilms Comp. FRS ID: 110007809130</i>	<i>PR-1, km. 33.5 No significant violations.</i>

<i>Banner Paints</i> <i>FRS ID: 110001662102</i>	<i>PR-1, km. 29.9</i> <i>No significant violations.</i>
<i>Benitez Paint & Body Shop</i> <i>FRS ID: 110009437948</i>	<i>PR-1, km. 33.1</i> <i>No significant violations but 3 quarters in non compliance.</i>
<i>Caguas Department of Public Works</i> <i>RCR ID: PRN008015521</i>	<i>PR-1, km. 32 (interior)</i> <i>No significant violations, but 2 quarters in non compliance.</i>
<i>Manufacturing Tech Services</i> <i>FRS ID: 110012709248</i>	<i>Aquamarina Street #100, Villa Blanca</i> <i>No significant violations but 4 quarters in non compliance.</i>
<i>Mova Pharmaceutical</i> <i>FRS ID: 110007807971</i>	<i>PR-1, km. 34.3</i> <i>No significant violations but 3 quarters of non compliance.</i>
<i>Municipal Government Center</i> <i>FRS ID: 110002044369</i>	<i>PR-1, km. 32</i> <i>No significant violations but 12 quarters of non compliance.</i>
<i>Quality Electroplating</i> <i>FRS ID: 110008476602</i>	<i>PR-1, km. 34.2, Villa Blanca</i> <i>No significant violations but 8 quarters of non compliance.</i>
 <u><i>San Juan County</i></u>	
<i>VA Medical Center</i> <i>FRS ID: 110004888676</i>	<i>1 Veterans Plaza, Bonacillos, PR</i> <u><i>Significant violations have been found at this location.</i></u>
<i>Vilco Chemical</i> <i>FRS ID: 110007822534</i>	<i>PR-1, km. 19.9</i> <i>No significant violations.</i>

In summary, the **ECHO** database findings did not disclosed relevant and/or adverse implication data for the project area, except for the one pertaining to the VA Medical Center. This area is however, far from the project site.

- **ROD**

The search for this data disclosed the fact that **ROD's** were reached in about 17 sites within Puerto Rico. However, none of the sites are

within or close to the project site. Most of them are related with sites located in the municipalities of Barceloneta, Juana Díaz, Sabana Seca and Vega Baja.

- **UST Sites**

Based on the **EQB** inventory list of underground storage tanks, the following sites were identified within the proximity of the project alignment.

Caguas County

<u>UST ID</u>	<u>Location</u>
2-010020	Peaje Caguas Norte (Cierre) PR-52, km. 13.8
2-030006	R&R Auto Collision Avenida Garrido, PR-196
2-860114	Quality Electroplating Corp. PR-1, km. 34.2
2-860175	Gulf # 155 PR-1, Calle Zafiro Urb. Villablanca
2-860181	Gulf # 162 Calle 1 & Ave. Caguas, Urb, Caguas
2-860214	Gulf # 196, PR-1, km. 40.6
2-860245	Gulf # 011, Betances # 90
2-860785	Rattan Industries, PR-1, km. 20.2
2-860801	Best Tire Recapping, PR-1, Bairoa Ward
2-860865	Shell S/S 00701, Aquamarina # 86 Villa Blanca
2-860950	Abraham S/S, PR-1, km. 27.1
2-861098	Esso S/S CO-269, PR-1, km. 30.8
2-861246	National Petroleum Corp. PR-1, km. 40.8

2-861431	<i>Carmela Packing, Villa Blanca Industrial Park</i>
2-861724	<i>Wilfredo Colón S/S # 269 PR-1, km.29.1</i>
2-861727	<i>Villa Blanca S/S # 315 Villa Blanca Shopping Center</i>
2-861978	<i>Bourns Puerto Rico Inc. PR-1, Km.48.7</i>
2-910054	<i>Total Petroleum # 313 PR-1, km. 37.5</i>
2-920047	<i>Centro de Operaciones Bairoa PR-1, km.32.7</i>
2-940125	<i>Century Packing Corp. Villa Blanca Industrial Park</i>
2-940171	<i>Compañía de Fomento Industrial PR-1, km. 34.2</i>
2-96002	<i>Calle Aquamarina # 16</i>
2-970035	<i>Baskin Robins Centro Comercial Bairoa</i>
2-980134	<i>Red Point PR-1, km. 40.8</i>
2-990046	<i>Estación de Bombas Bairoa Avenida Bairoa</i>

San Juan County

<u>UST ID</u>	<u>Location</u>
2-861759	<i>Texaco Villa Nevarez S/S # 208 Street #2, Corner 21 St.</i>
2-020041	<i>Hospital Isaac González Centro Médico</i>

2-050004	<i>Facilidades de Tren Urbano Cupey, PR-1/PR-21</i>
2-860258	<i>Gulf S/S 027 PR-176, km. 1.5</i>
2-860592	<i>LOM Service Station PR-1, km. 13.5</i>
2-860713	<i>Shell S/S # 804720 PR-761, km. 1.1</i>
2-860953	<i>Shell S/S # 001716 PR-176, km. 0.2</i>
2-861066	<i>Gomez Hnos. Inc. # 573 Muñoz Rivera Ave.</i>
2-861139	<i>Esso S/S CO-185 PR-1, km. 13.4. Urb., Antonsanti</i>
2-861490	<i>Operation Station Experimental Station</i>
2-861524	<i>Veterans Hospital</i>
2-861690	<i>Sears Roebuck PR-176, Cupey</i>
2-861944	<i>Medical Center Steam Power Plant</i>
2-861946	<i>Medical Center MotorPool</i>
2-861947	<i>Medical Center Nursing Home</i>
2-861953	<i>UPR Medical Sciences Campus</i>
2-861962	<i>Universidad Metropolitana PR-176</i>
2-861991	<i>Tecnología de Alimentos PR-1, km. 12.9</i>

2-861993	<i>Planta Piloto de Ron PR-1, km. 12.9</i>
2-910346	<i>Esso S/S 2P-365 PR-176, km. 0.8 Cupey</i>
2-920049	<i>Pentenciaría Estatal</i>
2-920081	<i>Centro de Transmisión de Energía PR-1, Monacillos Ward</i>
2-940014	<i>Puerto Rico Nuclear Center Medical Center</i>
2-940128	<i>Presidio Estatal de P.R. PR-21</i>
2-940147	<i>Cruz Roja Americana Calle 9E, Centro Médico</i>
2-990014	<i>Hospital Universitario de Adultos Medical Center Periferal Street</i>

Based on the available data and the proponed project alignment, the only three (3) UST sites close to the project are:

- Texaco Villa Nevárez Service Station (**2-861759**)
- Esso S/S at PR-1, km. 19.9 (**2-861139**)
- Tren Urbano Cupey Station (**2-050004**)

- **LUST Sites**

A review of the **EQB** latest list of **Leaking Underground Storage (LUST)** facilities disclosed the presence of many locations along the proposed project alignment. The result of the list review has been divided by municipalities to facilitate its understanding.

Caguas county

<u>LUST ID</u>	<u>Location</u>
86-0661	<i>Shell S/S PR-1, km. 27.5</i>

86-1956	<i>PRHTA Maintenance Center PR-52</i>
94-0171	<i>Compañía de Fomento Industrial PR-1, km. 34.2, Bairoa Ward</i>
97-0035	<i>Wometco Bairoa Shopping Center</i>
98-0115	<i>Consolidated Mall PR-1, km. 37.0</i>

San Juan County

<u><i>LUST ID</i></u>	<u><i>Location</i></u>
86-0258	<i>Caribbean Petroleum PR-176, km. 1.5</i>
86-0592	<i>PR-1, km. 13.5, El Cinco Tren Urbano, Rio Piedras</i>
86-1759	<i>Texaco S/S, Villa Nevarez</i>
86-1914	<i>Experimental Station</i>
86-1947	<i>ASEM- Medical Center</i>
90-0079	<i>Medical Center, Pediatric Hospital, Periferal Street</i>
95-0061	<i>Wometco de Puerto Rico El Señorial Mall</i>
98-0105	<i>ASEM-Medical Center Central Kitchen</i>
98-0136	<i>Tren Urbano, PR-1, km. 13.5 El Cinco Sector</i>
98-0137	<i>Tren Urbano, PR-1, km. 13.5 El Cinco Sector</i>
99-0058	<i>Medical Center, Health Services Administration</i>

Some of the listed facilities are located within the proposed project ROW, and therefore its implications will be discussed on the correspondent report section. At a minimum, an expanded EQB Files Search to further define the site status will be recommended. This is particularly true for the Texaco Service Station located at Villa Nevárez. On the other hand, if the premises where the UST was installed in the Caguas Norte Toll Plaza are not physically impacted due to the excavations of the project, the possibility of finding pollution will be low. This statement is however, dependent on the extent of excavations activities that will be required at the site.

- **UIC Findings**

The **EQB** inventory of underground injection facilities disclosed the presence of such regulated systems along the proposed project **ROW**. The specific findings are described as follows:

Caguas County

<u>UIC ID #</u>	<u>Location</u>
<i>UIC-00-13-0013</i>	<i>Clorox Company Type VC-1</i>
<i>UIC-97-13-0020</i>	<i>BMJ Foods Type VC-1</i>
<i>UIC-92-13-0033</i>	<i>Solid Wastes Transfer Station Type VII</i>
<i>UIC-96-13-0002</i>	<i>Rattan Fine Furniture Type VII</i>
<i>UIC-02-13-0031</i>	<i>Sager Corporation Type VC-1</i>
<i>UIC-00-13-0004</i>	<i>Avon Products Type VC-1</i>
<i>UIC-03-13-0029</i>	<i>Sach Chemical Inc. Type VC-1</i>
<i>UIC-84-13-0157</i>	<i>CIP Manufacturing Inc. Type VC-1</i>

<i>UIC-84-13-0228</i>	<i>Quality Electroplating Type II-C</i>
<i>UIC-86-13-0012</i>	<i>Puerto Rico Highway Auth. Type II-C</i>
<i>UIC-88-13-0004</i>	<i>Arbrook Manufacturing Type VC-1</i>
<i>UIC-90-13-0036</i>	<i>Egg Processing Plant Type VC-1</i>

San Juan County

<u><i>UIC ID#</i></u>	<u><i>Location</i></u>
<i>Not available</i>	<i>Experimental Station Type VC-I</i>

- **EQB Emergencies Data Base**

A written request was submitted to the **EQB** Environmental Emergencies Office. On January 29, 2007 the **EQB** indicated the availability of the Emergencies Offices Files for their review. Actual files review was performed on January 30, 2007. The agency files disclosed the occurrence of environmental incidents along the proposed project corridor. Follows a summary of the incidents for which information was obtained from the files.

<u>Date</u>	<u>Incident Description</u>
December 23, 2003	A diesel spill from a truck near San Pedro Estates Development, in PR-1. About 200 gallons reached the storm sewer system inlet. Absorbent material was used to remove the spilled diesel.
November 18, 2003	The EQB visited the Windgate project due to public calls. The agency found no environmental concerns but expressed that the structural integrity of a wall as compromised. The project is located near Bairoa Housing Project.

June 23, 2003	Fire at City Stationery facilities, located in PR-1 at Caguas. No dangerous environmental conditions were detected.
February 4, 2003	Diesel spill at PR-52, km. 6.5. About 7 gallons of diesel fuel spilled from a truck. The material was absorbed with sand and disposed in an approved facility.
December 7, 2002	Accumulation of non hazardous solid wastes in the Transfer Station caused a fire. This station is located in Sector 25, of Bairoa Ward, Caguas, Puerto Rico. The facilities manager indicated to the EQB that they understood that it was caused by suspect individuals with criminal intentions.
May 16, 2002	Gasoline spill at km. 34.5 of PR-1. About 10 gallons of gasoline were spilled into the roadway, but they did not reach the Cagüitas River.
May 8, 2002	Diesel spill at km. 24 of PR-52. A phone call alerted the EQB of a spill in the Caguas to Ponce lane of PR-52. The investigation found that a truck overturned in the mentioned location causing the spillage of approximately 100 gallons of diesel. The material was absorbed and disposed in an approved facility. Only the roadway was affected.
March 25, 2002	A leak of gases was reported from Plaza Food System Company, near PR-1 in Caguas, Puerto Rico. The investigation disclosed the fact that the source of the emissions was a mixture of several detergents performed by an employee. The mentioned employee was the only one affected by the incident.

December 12, 2002

Diesel spill caused by a overturned truck in PR-52, near Las Catalinas Shopping Center. An earth dike was constructed to contain the spill to preclude the fuel to reach the storm sewer system inlet. The free product was suctioned using a vacuum truck. The visibly contaminated material was removed and placed in containers for their ultimate disposal in an approved facility. The spilled material was estimated in about 3,000 gallons.

October 30, 2001

A diesel spill was reported near Balcón Familiar Restaurant in Caguas. The investigation disclosed the fact that vandals stole a tank from a truck owned by Ortiz Trucking. Prior to stealing the tank the persons emptied the contents. The affected soil was removed and stored for their final disposal at BFI facilities.

May 25, 2001

A spill of diesel from a day tank occurred at Mova Pharmaceuticals. The spilled material reached that storm sewer inlet, however the fuel did not reach the Cagüitas River. It is estimated that about 500 gallons were spilled. The material was absorbed and recovered. The EPQ/EQB and the Coast Guard were notified.

June 28, 2000

Neighbors from San Antonio Ward complaint the EQB that some oil substance was flowing in Rio Cañas. The EQB inspection confirmed the findings and immediately required the services of Induchem Co. to perform the clean up activities since this stream is a tributary of the Carraizo Reservoir. No sources of

the spilled material were mentioned in the report.

June 20, 2000

In the south Caguas Toll Plaza, in the Ponce to San Juan some motor oil was spilled into the roadway. The material was absorbed and properly disposed. The estimate amount of the spilled material was of 2.0 gallons.

April 26, 2000

A fire incident was reported at the Clorox Company, in Caguas, Puerto Rico. The facility is located near km. 27.1 at PR-1. The fire started at the place where new plastic bottles were being stored. Therefore, no major environmental threats were noticed.

August 24, 1999

An inspection of an abandoned industry identified as **CIP** was performed. The site is located at km. 3.3 of PR-30. The inspection disclosed the presence of cartoon drums containing a yellowish solid with the appearance of sulfur. In addition some acetylene cylinders were found. What appeared as concrete pool contained a liquid which showed characteristics of an acidic substance. The inspection report concluded that the case shall be referred to the EQB Legal Division. The owner of the abandoned facility was identified as Mr. Oscar Jiménez, who lived in Montebello Condominium, apartment D-307, Trujillo Alto, PR. His phone number was 787-755-1377. The file does not contain any further action resulting from the recommendations.

November 15, 1998

Particulate emission from Mova Pharmaceuticals. The investigation

disclosed the fact that the bag of the dust collector was broken and about 114 kilograms of viracept product reached the environment.

October 20, 1998

A roof sealant solution was accidentally spilled into storm sewer system of the site. It was an aqueous solution containing 5 gallons of the sealant material. The solution was recovered and disposed of at the US Waste Landfill.

September 8, 1997

Approximately 1,650 gallons of Sodium Hypochlorite were spilled into the roadway at km. 10.0 of PR-52. The incident was caused due a truck overturn. The owner of the truck was Quality Electroplating. The material was absorbed.

- Landfills

A review of available data disclosed the fact that there are no sanitary landfills located within the search distance for this project alignment. It is understood that the closest sanitary landfill is located in municipality of Guaynabo, near La Muda Sector.

5.0 Project Impacts

Based on the current project drawings and the data base findings, an attempt to identify areas of potential environmental concern have been identified. In general, it has been disclosed the fact that the construction activities on most of the train corridor are associated to excavations for the construction of the guide way structural support, maintenance yard facilities and the construction of the stations structures. These activities are mostly related with the columns and structure footings. Due to this reason, potential impacts may be limited in coverage along the project alignment. Of the mentioned locations, it is understood that the one that will require an extensive earthwork activities is the parcel of land where the maintenance yard is being planned. Therefore, and resulting from this general observation, it may be reasonably expected that the presence of toxic materials may be of more concern in these particular area, as well as on the areas where the stations are being planned.

It shall be remarked also, that relevance of the collected data shall be assessed based on actual site conditions. As an example, a leaking underground storage tank may be close to the project site, but if it occurred down gradient from our site, the potential of an actual

pollutant migration to our site is greatly limited. This is especially true due to the fact that pollutants migrate from higher elevations to lower elevations following the topographic features of the area. It shall be noted however, that local divergence to this natural behavior may result from the presence of local conditions such as soil types, presence of underground utility lines, etc. This means that an underground utility trench may serve as the path for an upward movement of pollutants in a specific location.

6.0 Conclusions and/or recommendations

The conclusions and/or findings discussed in this section are divided into database a finding, which means that they result from files reviews. On the other hand, the second element of this section is based upon the results of the field investigations.

6.1 Database Findings

The data base review of the **RCRA**, **TRIS**, **ENRS**, **ROD**, and **ECHO** disclosed the presence of numerous locations within the project **ROW** or adjacent to it where facilities regulated under one or more of the listed databases. However, this information shall be put into the adequate perspective since it is not correct to assume that if a facility is listed within the corresponding database it automatically results in the project adverse impact determination. As matter of fact, most of the listed facilities are business in operation and therefore continuously responsible to comply with the agencies requirements. On the other hand, most of the listed facilities are engaged in the management of small amounts of hazardous substances under their normal business operations. The limited extent of these materials uses constitutes a relative assurance that if irregularities are found they should be limited in extent. As an example of this observation is the use of gasoline stations of organic solvents for the washing of car parts, while performing light repair activities. Another example of this observation is the presence of drugstores such as **El Amal** within the list of **RCRA** universe of regulated facilities, which is the result of their management of photographic wastes. Exceptions to this statement are:

- The Caguas Municipal Public Works Department Maintenance yard.
- The PRHTA Storage Facility
- The Abandoned Consolidated Container Corp. Site
- Abandoned CIP industrial site near km. 3.3 of PR-30
- The Texaco Gas Service Station in Villa Nevarez
- The leaking UST data of Tren Urbano in Cupey

In addition, the **ECHO** data base search (which summarizes the **EPA** enforcement activities) results did not disclosed the presence of significant violations, except as noted for the Veterans Hospital site, but this site is not adjacent to the proposed project alignment.

At a local level, and regarding to the **EQB** data base of **leaking underground storage tank list (LUST)**, it is our belief that all of the findings adjacent to the actual project ROW shall be taken into careful consideration and checked in a **Phase II** investigation that should include a review of the **EQB UST Division** internal files for each of the listed facilities. This review will help to further check the status of the facility with the **EQB** and the actual reasons that prompted the agency to include the facility of the list. It will also help to define if actual soil testing should be performed as part of the project planning efforts.

Regarding to the data base findings (see copy of selected data base findings in **Appendix 2**), the assessment of no relevance to the results, except as for the noted cases, is supported by the fact that the **EPA** and the **EQB** have not pursuit further investigations on the relevant findings. If a particular concern remained in doubt at each one of the identified locations, legal actions and remedial activities would have been pursuit as of this date.

6.2 Field Observations

The field inspections along the proposed project alignment served to identify some specific locations where a phase II investigation shall be undertaken. The following table summarizes the locations and includes a rationale for the Phase II investigation.

SITE IDENTIFICATION	LOCATION	RATIONALE FOR FURTHER INVESTIGATION
Caguas Municipal Public Works Department Maintenance Yard	Near the intersection of PR-1, PR-30 and PR-52	Database findings and nature of activities performed at the site
PRHTA Storage Facility	Near the intersection of PR-1, PR-30 and PR-52.	Database findings and nature of the activities performed at the site.
Department of Agriculture Facilities	Near the intersection of PR-1, PR-30 and PR-52.	The nature of activities being conducted at the site.
Abandoned Consolidated Container Corp. Site	Near the marginal street that runs close to Arbolada and Estancias de Bairoa Housing Developments	Site is closed for detailed investigation performance at the time of inspection.
Texaco Service Station in Villa Nevarez	Near intersection of PR-1 and PR-21.	The LUST revealed the possibility of a leakage at the site.
Tren Urbano Cupey Station	Near the intersection of PR-1 and PR-21.	The LUST revealed the possibility at the site.

It shall be understood that under the Phase II investigation, more specific information such as: parameter of analysis, sampling plan, analytical methods, number and location of samples, etc., would have to be determined for each location as needed. The selection of adequate parameters for chemical characterization needed to establish the presence or absence of contamination will follow from a detailed analysis of the site historic use and/or management of chemical substances. As an example of this statement, if it is desired to collect samples on a service station, it will be logical to test for the presence of **Total Petroleum Hydrocarbons (TPH)** and for **Volatile Organic Compounds (VOC's)** such as **benzene, toluene, ethylbenzene** and **xlenes** (also referred to as **BTEX**). This follows from the fact that they are the substances used to fingerprint the presence of heavy portions of petroleum products (for **TPH**) and for the lighter portion of gasoline components (for the **BTEX**).

After considering all of the previous tasks, it is recommended to perform an extended Phase I investigation and depending upon its outcome a detailed **Phase II Site Investigation** at the locations indicated in mentioned table. It is understood that most of the investigation could not be performed until the properties have been acquired by the **DTOPW/PRHT** due to the need to secure unrestricted site access and the fact that some of these activities may result in the loss of operations while samples are being retrieved, and therefore may ultimately result in the need to provide economic compensation to the present property owners or operators. Photographs of some of the identified potential candidates for further investigation sites have been included in **Appendix 3**.


It is important to realize also that during the actual acquisition procedures, some of the money earmarked for the property acquisition, may be put into a escrow account to minimize the agency exposure of having to pay for a contamination problem caused by the present owner of the property. If the testing does not confirm the presence of contamination, then the money will be released to the owner. It shall be clarified that each business owner is required by law to conduct its operations in a responsible and environmentally sound manner.

Finally, it is important to indicate that for all the structures that are going to be acquired and demolished, an Asbestos and Lead based Paint Survey shall be performed. This survey shall be prepared by persons that hold the **EQB** accreditations. If the inspection and testing proves to be positive, there will be a need to perform abatement activities before the actual demolition takes place. The abatement activities will require submitting for approval of the **EQB** specific permits from the **Air Quality and Land Pollution Control Division**.


APPENDIXES

APPENDIX 1
COPY OF HISTORIC AERIAL PHOTOGRAPHS

CAGUAS AREA



CAGUAS AERIAL PHOTOGRAPH
1937



CAGUAS AERIAL PHOTOGRAPH
1967



CAGUAS AERIAL PHOTOGRAPH
1985

APPENDIX 2
COPY OF RELEVANT DATA BASE FINDINGS

APPENDIX 3
PHOTOGRAPHS OF THE STUDY AREA

CUPEY AREA



CUPEY AERIAL PHOTOGRAPH
1936



CUPEY AERIAL PHOTOGRAPH
1962



CUPEY AERIAL PHOTOGRAPH
1981

APPENDIX 2
COPY OF RELEVANT DATA BASE FINDINGS

**NATIONAL PRIORITY SITES DATA
(NPL DATA)**



U.S. Environmental Protection Agency National Priorities List

[Contact Us](#) | [Print Version](#)
Search: **GO**

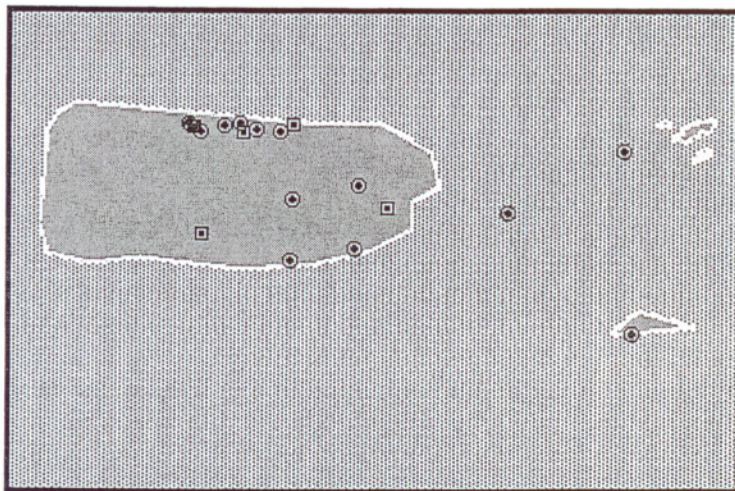
[EPA Home](#) > [Superfund](#) > [Sites](#) > [National Priorities List \(NPL\)](#) > [Locate NPL Sites](#) > [NPL Sites in the US](#) > [NPL Sites in Puerto Rico and Virgin Islands](#)

National Priorities List Sites in Puerto Rico and Virgin Islands

Site-specific resources available from this page include fact sheets, site narratives, and Federal Register notices.

Access these resources ...

- by map, click on the site of interest.
- by [list](#), of all NPL sites in Puerto Rico and Virgin Islands by island or municipality.



Map Key: ▲ Proposed: 0 ● Final: 14 ■ Deleted: 5

NPL Sites in Puerto Rico and Virgin Islands by Island or Municipality

To access the fact sheet for each site, select the site name.

For the NPL Site Narrative, select the CERCLIS ID.

Federal Register notices can be accessed by selecting the date of each action listed.

ARECIBO MUNICIPALITY

Site Name CERCLIS ID	Proposed Listing	Final Listing	Construction Completion	Partial Deletion	Deletion
Pesticide Warehouse I					
PRD987367349	9/23/04	9/27/06	N/A	N/A	N/A

BARCELONETA MUNICIPALITY

Site Name CERCLIS ID	Proposed Listing	Final Listing	Construction Completion	Partial Deletion	Deletion
RCA Del Caribe					

<u>PRD090370537</u>	<u>12/30/82</u>	<u>9/08/83</u>	9/06/00	N/A	<u>6/17/05</u>
---------------------	-----------------	----------------	---------	-----	----------------

Upjohn Facility

<u>PRD980301154</u>	<u>9/08/83</u>	<u>9/21/84</u>	9/09/98	N/A	N/A
---------------------	----------------	----------------	---------	-----	-----

CIDRA MUNICIPALITY

Site Name CERCLIS ID	Proposed Listing	Final Listing	Construction Completion	Partial Deletion	Deletion
-------------------------	---------------------	------------------	----------------------------	---------------------	----------

Cidra Ground Water Contamination

<u>PRN000204538</u>	<u>3/08/04</u>	<u>7/22/04</u>	N/A	N/A	N/A
---------------------	----------------	----------------	-----	-----	-----

FLORIDA MUNICIPALITY

Site Name CERCLIS ID	Proposed Listing	Final Listing	Construction Completion	Partial Deletion	Deletion
-------------------------	---------------------	------------------	----------------------------	---------------------	----------

Barceloneta Landfill

<u>PRD980509129</u>	<u>12/30/82</u>	<u>9/08/83</u>	9/27/00	N/A	N/A
---------------------	-----------------	----------------	---------	-----	-----

GUAYAMA MUNICIPALITY

Site Name CERCLIS ID	Proposed Listing	Final Listing	Construction Completion	Partial Deletion	Deletion
-------------------------	---------------------	------------------	----------------------------	---------------------	----------

Fibers Public Supply Wells

<u>PRD980763783</u>	<u>9/08/83</u>	<u>9/21/84</u>	9/16/99	N/A	N/A
---------------------	----------------	----------------	---------	-----	-----

HUMACAO MUNICIPALITY

Site Name CERCLIS ID	Proposed Listing	Final Listing	Construction Completion	Partial Deletion	Deletion
-------------------------	---------------------	------------------	----------------------------	---------------------	----------

Frontera Creek

<u>PRD980640965</u>	<u>12/30/82</u>	<u>9/08/83</u>	9/30/97	N/A	<u>12/29/98</u>
---------------------	-----------------	----------------	---------	-----	-----------------

JUANA DIAZ MUNICIPALITY

Site Name CERCLIS ID	Proposed Listing	Final Listing	Construction Completion	Partial Deletion	Deletion
-------------------------	---------------------	------------------	----------------------------	---------------------	----------

GE Wiring Devices

<u>PRD090282757</u>	<u>12/30/82</u>	<u>9/08/83</u>	6/20/00	N/A	<u>10/16/00</u>
---------------------	-----------------	----------------	---------	-----	-----------------

JUNCOS MUNICIPALITY

Site Name CERCLIS ID	Proposed Listing	Final Listing	Construction Completion	Partial Deletion	Deletion
-------------------------	---------------------	------------------	----------------------------	---------------------	----------

Juncos Landfill

<u>PRD980512362</u>	<u>12/30/82</u>	<u>9/08/83</u>	9/19/05	N/A	N/A
---------------------	-----------------	----------------	---------	-----	-----

MANATI MUNICIPALITY

Site Name CERCLIS ID	Proposed Listing	Final Listing	Construction Completion	Partial Deletion	Deletion
-------------------------	---------------------	------------------	----------------------------	---------------------	----------

Pesticide Warehouse III

<u>PRD987367299</u>	<u>9/05/02</u>	<u>4/30/03</u>	N/A	N/A	N/A
---------------------	----------------	----------------	-----	-----	-----

MAUNABO MUNICIPALITY

Site Name CERCLIS ID	Proposed Listing	Final Listing	Construction Completion	Partial Deletion	Deletion
-------------------------	---------------------	------------------	----------------------------	---------------------	----------

Maunabo Area Ground Water Contamination

<u>PRN000205831</u>	<u>4/19/06</u>	<u>9/27/06</u>	N/A	N/A	N/A
---------------------	----------------	----------------	-----	-----	-----

ST. CROIX

Site Name CERCLIS ID	Proposed Listing	Final Listing	Construction Completion	Partial Deletion	Deletion
-------------------------	---------------------	------------------	----------------------------	---------------------	----------

Island Chemical Corp/V.I. Chemical Corp

<u>VID980651095</u>	<u>1/18/94</u>	<u>6/17/96</u>	3/24/04	N/A	N/A
---------------------	----------------	----------------	---------	-----	-----

ST. THOMAS

Site Name CERCLIS ID	Proposed Listing	Final Listing	Construction Completion	Partial Deletion	Deletion
-------------------------	---------------------	------------------	----------------------------	---------------------	----------

Tutu Wellfield

<u>VID982272569</u>	<u>2/07/92</u>	<u>9/29/95</u>	3/29/04	N/A	N/A
---------------------	----------------	----------------	---------	-----	-----

TOA BAJA MUNICIPALITY

Site Name CERCLIS ID	Proposed Listing	Final Listing	Construction Completion	Partial Deletion	Deletion
<u>Naval Security Group Activity</u>					
<u>PR4170027383</u>	<u>6/24/88</u>	<u>10/04/89</u>	<u>9/30/97</u>	<u>N/A</u>	<u>10/07/98</u>
<u>Scorpio Recycling, Inc.</u>					
<u>PRD987376662</u>	<u>10/22/99</u>	<u>2/04/00</u>	<u>N/A</u>	<u>N/A</u>	<u>N/A</u>

VEGA ALTA MUNICIPALITY

Site Name CERCLIS ID	Proposed Listing	Final Listing	Construction Completion	Partial Deletion	Deletion
<u>Vega Alta Public Supply Wells</u>					
<u>PRD980763775</u>	<u>9/08/83</u>	<u>9/21/84</u>	<u>3/25/03</u>	<u>N/A</u>	<u>N/A</u>

VEGA BAJA MUNICIPALITY

Site Name CERCLIS ID	Proposed Listing	Final Listing	Construction Completion	Partial Deletion	Deletion
<u>V&M/Albaladejo</u>					
<u>PRD987366101</u>	<u>6/17/96</u>	<u>12/23/96</u>	<u>9/29/00</u>	<u>N/A</u>	<u>10/22/01</u>
<u>Vega Baja Solid Waste Disposal</u>					
<u>PRD980512669</u>	<u>4/23/99</u>	<u>7/22/99</u>	<u>N/A</u>	<u>N/A</u>	<u>N/A</u>

VIEQUES MUNICIPALITY

Site Name CERCLIS ID	Proposed Listing	Final Listing	Construction Completion	Partial Deletion	Deletion
<u>Atlantic Flt Weapons Trng Area - Vieques</u>					
<u>PRN000204694</u>	<u>8/13/04</u>	<u>2/11/05</u>	<u>N/A</u>	<u>N/A</u>	<u>N/A</u>

[OSWER Home](#) | [Superfund Home](#) | [Innovative Technologies Home](#)

[EPA Home](#) | [Privacy and Security Notice](#) | [Contact Us](#)

Last updated on Wednesday, September 27th, 2006
URL: <http://www.epa.gov/superfund/sites/npl/pr.htm>



U.S. Environmental Protection Agency National Priorities List

[Contact Us](#) | [Print Version](#)
Search:
[EPA Home](#) > [Superfund](#) > [Sites](#) > [National Priorities List \(NPL\)](#) > [NPL Site Status Information](#) > Deleted National Priorities List (NPL) Sites - by State

Deleted National Priorities List (NPL) Sites - by State

(314 Sites as of September 27, 2006)

[\[View Deleted NPL Sites Listed by Site Name\]](#) | [\[View Deleted NPL Sites Listed by Deletion Date\]](#)

Choose a state or territory from the map below or the list to the right. Alabama



GO

- Fronten Creek PRD 980640765 Humacao 12/29/1998
 - GE Wiring Devices PRD 090282757 San Juan 10/16/2000
 - Naval Security Group PRD 170027383 Sabana Seca 10/07/1998
 - PCA Del Caribe PRD 090370532 Barceloneta 06/17/2005
 - V&M/Albany PRD 987366101 Vega Baja 10/22/2001

This page provides information about sites that have been deleted from the NPL; including site name, CERCLIS ID, location, and deletion date. Select a state from the map for a list of sites deleted from the NPL in that state. Choose to view the Site NPL Fact Sheet, Notice of Intent for Deletion (in pdf format), or Deletion Federal Register Notice from the additional information drop-down list.

Alabama (1 Site)			
Site Name (CERCLIS ID)	City	Deletion Date	Additional Information
MOWBRAY ENGINEERING CO. (ALD031618069)	GREENVILLE	12/30/1993	Choose one <input type="button" value="GO"/>

[\[Back to Top\]](#)



U.S. Environmental Protection Agency National Priorities List

[Contact Us](#) | [Print Version](#)Search: [EPA Home](#) > [Superfund](#) > [Sites](#) > [National Priorities List \(NPL\)](#) > [NPL Site Status Information](#) > [Proposed National Priorities List \(NPL\) Sites - by State](#)

Proposed National Priorities List (NPL) Sites - by State

(61 Sites as of September 27, 2006)

[\[View Proposed NPL Sites Listed by Site Name\]](#) | [\[View Proposed NPL Sites Listed by Proposed Date\]](#)Choose a state or territory from the map below or the list to the right.

This page provides information about sites proposed to the NPL; including site name, location, proposal date, *Federal Register* Notice, and site narrative. Select a state from the map for a list of proposed NPL sites in that state. Click on the name of a site to view that site's proposed listing narrative. Click on the date to view that site's *Federal Register* Notice.

Alabama (2 Sites)				
Site Name	City	CERCLIS ID	Proposed Date	Federal Facility Indicator
ALABAMA PLATING CO INC	VINCENT	ALD004022448	08/24/2000	No
CAPITOL CITY PLUME	MONTGOMERY	AL0001058056	05/11/2000	No

[\[Back to Top\]](#)

Alaska (0 Sites)

Site Name	City	CERCLIS ID	Proposed Date	Federal Facility Indicator
-	-	-	-	-

[\[Back to Top\]](#)**American Samoa** (0 Sites)

Site Name	City	CERCLIS ID	Proposed Date	Federal Facility Indicator
-	-	-	-	-

[\[Back to Top\]](#)**Arizona** (0 Sites)

Site Name	City	CERCLIS ID	Proposed Date	Federal Facility Indicator
-	-	-	-	-

[\[Back to Top\]](#)**Arkansas** (0 Sites)

Site Name	City	CERCLIS ID	Proposed Date	Federal Facility Indicator
-	-	-	-	-

[\[Back to Top\]](#)**California** (2 Sites)

Site Name	City	CERCLIS ID	Proposed Date	Federal Facility Indicator
<u>GBF, INC., DUMP</u>	ANTIOCH	CAD980498562	<u>02/07/1992</u>	No
<u>STOKER COMPANY</u>	IMPERIAL	CAD066635442	<u>07/29/1991</u>	No

[\[Back to Top\]](#)**Colorado** (2 Sites)

Site Name	City	CERCLIS ID	Proposed Date	Federal Facility Indicator

ASARCO, INC. (GLOBE PLANT)	DENVER	COD007063530	05/10/1993	No
SMELTERTOWN SITE	SALIDA	COD983769738	02/07/1992	No

[\[Back to Top\]](#)

Connecticut (1 Site)				
Site Name	City	CERCLIS ID	Proposed Date	Federal Facility Indicator
BROAD BROOK MILL	EAST WINDSOR	CT0002055887	12/01/2000	No

[\[Back to Top\]](#)

Delaware (0 Sites)				
Site Name	City	CERCLIS ID	Proposed Date	Federal Facility Indicator
-	-	-	-	-

[\[Back to Top\]](#)

District of Columbia (0 Sites)				
Site Name	City	CERCLIS ID	Proposed Date	Federal Facility Indicator
-	-	-	-	-

[\[Back to Top\]](#)

Florida (1 Site)				
Site Name	City	CERCLIS ID	Proposed Date	Federal Facility Indicator
NORMANDY PARK APARTMENTS	TEMPLE TERRACE	FLD984229773	02/13/1995	No

[\[Back to Top\]](#)

Georgia (1 Site)				
Site Name	City	CERCLIS ID	Proposed Date	Federal Facility Indicator
TERRY CREEK DREDGE SPOIL AREAS/HERCULES OUTFALL	BRUNSWICK	GAD982112658	04/01/1997	No

[\[Back to Top\]](#)

Guam (0 Sites)				
Site Name	City	CERCLIS ID	Proposed Date	Federal Facility Indicator
-	-	-	-	-

[\[Back to Top\]](#)

Hawaii (0 Sites)				
Site Name	City	CERCLIS ID	Proposed Date	Federal Facility Indicator
-	-	-	-	-

[\[Back to Top\]](#)

Idaho (3 Sites)				
Site Name	City	CERCLIS ID	Proposed Date	Federal Facility Indicator
<u>BLACKBIRD MINE</u>	LEMHI COUNTY	IDD980725832	<u>05/10/1993</u>	No
<u>ST. MARIES CREOSOTE</u>	ST. MARIES	IDSFN1002095	<u>12/01/2000</u>	No
<u>STIBNITE/YELLOW PINE MINING AREA</u>	STIBNITE	IDD980665459	<u>09/13/2001</u>	No

[\[Back to Top\]](#)

Illinois (6 Sites)				
Site Name	City	CERCLIS ID	Proposed Date	Federal Facility Indicator
<u>CHANUTE AIR FORCE BASE</u>	RANTOUL	IL1570024157	<u>12/01/2000</u>	Yes
<u>CIRCLE SMELTING CORP.</u>	BECKEMEYER	ILD050231976	<u>06/17/1996</u>	No
<u>EVERGREEN MANOR GROUND WATER CONTAMINATION</u>	WINNEBAGO COUNTY	ILD984836734	<u>07/28/1998</u>	No
<u>LAKE CALUMET CLUSTER</u>	CHICAGO	ILD000716852	<u>09/14/2005</u>	No
<u>SAUGET & COUNTY LANDFILL (SITE Q)</u>	SAUGET	ILD000605790	<u>09/13/2001</u>	No
<u>SAUGET AREA 1</u>	SAUGET	ILD980792006	<u>09/13/2001</u>	No

[\[Back to Top\]](#)

Indiana (2 Sites)				
Site Name	City	CERCLIS ID	Proposed Date	Federal Facility Indicator
<u>ELM STREET GROUNDWATER CONTAMINATION</u>	TERRE HAUTE	INN000509938	<u>09/27/2006</u>	No
<u>U.S. SMELTER AND LEAD REFINERY, INC.</u>	EAST CHICAGO	IND047030226	<u>02/07/1992</u>	No

[\[Back to Top\]](#)

Iowa (1 Site)				
Site Name	City	CERCLIS ID	Proposed Date	Federal Facility Indicator
<u>WATERLOO COAL GASIFICATION PLANT</u>	WATERLOO	IAD984566356	<u>10/14/1992</u>	No

[\[Back to Top\]](#)

Kansas (1 Site)				
Site Name	City	CERCLIS ID	Proposed Date	Federal Facility Indicator
<u>TRI-COUNTY PUBLIC AIRPORT</u>	DELAN	KS0001402320	<u>07/27/2000</u>	No

[\[Back to Top\]](#)

Kentucky (0 Sites)				
Site Name	City	CERCLIS ID	Proposed Date	Federal Facility Indicator
-	-	-	-	-

[\[Back to Top\]](#)

Louisiana (3 Sites)				
Site Name	City	CERCLIS ID	Proposed Date	Federal Facility Indicator
<u>EWELL PROPERTY-DEVIL'S</u>				

<u>SWAMP</u>	SCOTLANDVILLE	LAD981155872	<u>03/08/2004</u>	No
<u>GULF STATE UTILITIES- NORTH RYAN STREET</u>	LAKE CHARLES	LAD985169317	<u>02/13/1995</u>	No
<u>HIGHWAY 71/72 REFINERY</u>	BOSSIER CITY	LAD981054075	<u>02/13/1995</u>	No

[\[Back to Top\]](#)

Maine (0 Sites)				
Site Name	City	CERCLIS ID	Proposed Date	Federal Facility Indicator
-	-	-	-	-

[\[Back to Top\]](#)

Maryland (1 Site)				
Site Name	City	CERCLIS ID	Proposed Date	Federal Facility Indicator
<u>68TH STREET DUMP/INDUSTRIAL ENTERPRISES</u>	ROSEDALE	MDD980918387	<u>04/30/2003</u>	No

[\[Back to Top\]](#)

Massachusetts (1 Site)				
Site Name	City	CERCLIS ID	Proposed Date	Federal Facility Indicator
<u>GE - HOUSATONIC RIVER</u>	PITTSFIELD	MAD002084093	<u>09/25/1997</u>	No

[\[Back to Top\]](#)

Michigan (2 Sites)				
Site Name	City	CERCLIS ID	Proposed Date	Federal Facility Indicator
<u>BAY CITY MIDDLEGROUNDS</u>	BAY CITY	MID981092935	<u>02/13/1995</u>	No
<u>WURTSMITH AIR FORCE BASE</u>	OSCODA	MI5570024278	<u>01/18/1994</u>	Yes

[\[Back to Top\]](#)

Minnesota (1 Site)				
			Proposed	Federal

Site Name	City	CERCLIS ID	Date	Facility Indicator
<u>SOUTH MINNEAPOLIS NEIGHBORHOOD SOIL CONTAMINATION SITE</u>	HENNEPIN COUNTY	MNN000509136	<u>09/27/2006</u>	No

[\[Back to Top\]](#)

Mississippi (3 Sites)				
Site Name	City	CERCLIS ID	Proposed Date	Federal Facility Indicator
<u>CHEMFAX, INC.</u>	GULFPORT	MSD008154486	<u>06/23/1993</u>	No
<u>POTTER CO.</u>	WESSON	MSD056029648	<u>05/10/1993</u>	No
<u>SONFORD PRODUCTS</u>	FLOWOOD	MSD086556388	<u>09/27/2006</u>	No

[\[Back to Top\]](#)

Missouri (0 Sites)				
Site Name	City	CERCLIS ID	Proposed Date	Federal Facility Indicator
-	-	-	-	-

[\[Back to Top\]](#)

Montana (1 Site)				
Site Name	City	CERCLIS ID	Proposed Date	Federal Facility Indicator
<u>BURLINGTON NORTHERN LIVINGSTON SHOP COMPLEX</u>	LIVINGSTON	MTD986066025	<u>08/23/1994</u>	No

[\[Back to Top\]](#)

Nebraska (0 Sites)				
Site Name	City	CERCLIS ID	Proposed Date	Federal Facility Indicator
-	-	-	-	-

[\[Back to Top\]](#)

Nevada (0 Sites)				
------------------	--	--	--	--

Site Name	City	CERCLIS ID	Proposed Date	Federal Facility Indicator
-	-	-	-	-

[\[Back to Top\]](#)

New Hampshire (1 Site)				
Site Name	City	CERCLIS ID	Proposed Date	Federal Facility Indicator
<u>MOHAWK TANNERY</u>	NASHUA	NHD981889629	<u>05/11/2000</u>	No

[\[Back to Top\]](#)

New Jersey (3 Sites)				
Site Name	City	CERCLIS ID	Proposed Date	Federal Facility Indicator
<u>ROUTE 561 DUMP</u>	GIBBSBORO	NJ0000453514	<u>07/28/1998</u>	No
<u>SHERWIN-WILLIAMS/HILLIARDS CREEK</u>	GIBBSBORO	NJSFN0204181	<u>04/19/2006</u>	No
<u>STANDARD CHLORINE CHEM CO INC</u>	KEARNY	NJD002175057	<u>04/30/2003</u>	No

[\[Back to Top\]](#)

New Mexico (1 Site)				
Site Name	City	CERCLIS ID	Proposed Date	Federal Facility Indicator
<u>MOLYCORP, INC.</u>	QUESTA	NMD002899094	<u>05/11/2000</u>	No

[\[Back to Top\]](#)

New York (1 Site)				
Site Name	City	CERCLIS ID	Proposed Date	Federal Facility Indicator
<u>HUDSON TECHNOLOGIES, INC.</u>	HILLBURN	NY0001392463	<u>05/11/2000</u>	No

[\[Back to Top\]](#)

North Carolina (0 Sites)				

Site Name	City	CERCLIS ID	Proposed Date	Federal Facility Indicator
-	-	-	-	-

[\[Back to Top\]](#)

North Dakota (0 Sites)				
Site Name	City	CERCLIS ID	Proposed Date	Federal Facility Indicator
-	-	-	-	-

[\[Back to Top\]](#)

Northern Mariana Islands (0 Sites)				
Site Name	City	CERCLIS ID	Proposed Date	Federal Facility Indicator
-	-	-	-	-

[\[Back to Top\]](#)

Ohio (7 Sites)				
Site Name	City	CERCLIS ID	Proposed Date	Federal Facility Indicator
<u>AIR FORCE PLANT 85</u>	COLUMBUS	OH1170090004	<u>01/18/1994</u>	Yes
<u>ARMCO INCORPORATION-HAMILTON PLANT</u>	HAMILTON	OHD074705930	<u>04/30/2003</u>	No
<u>DIAMOND SHAMROCK CORP. (PAINESVILLE WORKS)</u>	PAINESVILLE	OHD980611909	<u>05/10/1993</u>	No
<u>DOVER CHEMICAL CORP.</u>	DOVER	OHD004210563	<u>05/10/1993</u>	No
<u>PETERS CARTRIDGE FACTORY</u>	KINGS MILLS	OHD987051083	<u>04/30/2003</u>	No
<u>RICKENBACKER AIR NATIONAL GUARD (USAF)</u>	LOCKBOURNE	OH3571924544	<u>01/18/1994</u>	Yes
<u>SOUTH DAYTON DUMP & LANDFILL</u>	MORaine	OHD980611388	<u>09/23/2004</u>	No

[\[Back to Top\]](#)

Oklahoma (1 Site)				
Site Name	City	CERCLIS ID	Proposed Date	Federal Facility Indicator

NATIONAL ZINC CORP.	BARTLESVILLE	OKD000829440	05/10/1993	No
---------------------	--------------	--------------	------------	----

[\[Back to Top\]](#)

Oregon (0 Sites)				
Site Name	City	CERCLIS ID	Proposed Date	Federal Facility Indicator
-	-	-	-	-

[\[Back to Top\]](#)

Pennsylvania (2 Sites)				
Site Name	City	CERCLIS ID	Proposed Date	Federal Facility Indicator
EAST TENTH STREET	MARCUS HOOK	PAD987323458	01/18/1994	No
SALFORD QUARRY	LOWER SALFORD TOWNSHIP	PAD980693204	04/01/1997	No

[\[Back to Top\]](#)

Puerto Rico (0 Sites)				
Site Name	City	CERCLIS ID	Proposed Date	Federal Facility Indicator
-	-	-	-	-

[\[Back to Top\]](#)

Rhode Island (0 Sites)				
Site Name	City	CERCLIS ID	Proposed Date	Federal Facility Indicator
-	-	-	-	-

[\[Back to Top\]](#)

South Carolina (0 Sites)				
Site Name	City	CERCLIS ID	Proposed Date	Federal Facility Indicator
-	-	-	-	-

[\[Back to Top\]](#)

South Dakota (0 Sites)				
Site Name	City	CERCLIS ID	Proposed Date	Federal Facility Indicator
-	-	-	-	-

[\[Back to Top\]](#)

Tennessee (1 Site)				
Site Name	City	CERCLIS ID	Proposed Date	Federal Facility Indicator
ARNOLD ENGINEERING DEVELOPMENT CENTER (USAF)	TULLAHOMA/MANCHESTER	TN8570024044	08/23/1994	Yes

[\[Back to Top\]](#)

Texas (4 Sites)				
Site Name	City	CERCLIS ID	Proposed Date	Federal Facility Indicator
<u>BANDERA ROAD GROUNDWATER PLUME SITE</u>	SAN ANTONIO	TXN000606565	<u>09/27/2006</u>	No
<u>EAST 67TH STREET GROUNDWATER PLUME (DEVILLA)</u>	ODESSA	TXN000606614	<u>09/27/2006</u>	No
<u>FALCON REFINERY</u>	INGLESIDE	TXD086278058	<u>09/05/2002</u>	No
<u>R & H OIL/TROPICANA</u>	SAN ANTONIO	TXD057577579	<u>06/14/2001</u>	No

[\[Back to Top\]](#)

Trust Territories (0 Sites)				
Site Name	City	CERCLIS ID	Proposed Date	Federal Facility Indicator
-	-	-	-	-

[\[Back to Top\]](#)

Utah (4 Sites)				
-----------------------	--	--	--	--

Site Name	City	CERCLIS ID	Proposed Date	Federal Facility Indicator
KENNECOTT (NORTH ZONE)	MAGNA	UTD070926811	01/18/1994	No
KENNECOTT (SOUTH ZONE)	COPPERTON	UTD000826404	01/18/1994	No
MURRAY SMELTER	MURRAY CITY	UTD980951420	01/18/1994	No
RICHARDSON FLAT TAILINGS	PARK CITY	UTD980952840	02/07/1992	No

[\[Back to Top\]](#)

Vermont (0 Sites)				
Site Name	City	CERCLIS ID	Proposed Date	Federal Facility Indicator
-	-	-	-	-

[\[Back to Top\]](#)

Virgin Islands (0 Sites)				
Site Name	City	CERCLIS ID	Proposed Date	Federal Facility Indicator
-	-	-	-	-

[\[Back to Top\]](#)

Virginia (0 Sites)				
Site Name	City	CERCLIS ID	Proposed Date	Federal Facility Indicator
-	-	-	-	-

[\[Back to Top\]](#)

Washington (1 Site)				
Site Name	City	CERCLIS ID	Proposed Date	Federal Facility Indicator
LOCKHEED SHIPYARD NO. 2	SEATTLE	WAN001002655	09/27/2006	No

[\[Back to Top\]](#)

West Virginia (0 Sites)				
Site Name	City	CERCLIS ID	Proposed Date	Federal Facility Indicator
-	-	-	-	-

-	-	-	-	-
---	---	---	---	---

[\[Back to Top\]](#)

Wisconsin (1 Site)				
Site Name	City	CERCLIS ID	Proposed Date	Federal Facility Indicator
FOX RIVER NRDA/PCB RELEASES	GREEN BAY	WI0001954841	07/28/1998	No

[\[Back to Top\]](#)

Wyoming (0 Sites)				
Site Name	City	CERCLIS ID	Proposed Date	Federal Facility Indicator
-	-	-	-	-

[\[Back to Top\]](#)

[NPL Site Listing Process](#) | [Locate NPL Sites](#) | [NPL Site Status Information](#) | [Current NPL Updates](#) | [NPL Resources](#)
[Basic Query](#) | [Advanced Query](#) | [NPL Sites in the US](#) | [HRS Toolbox](#) | [FR Notices for NPL Updates](#)
[OSWER Home](#) | [Superfund Home](#) | [Innovative Technologies Home](#)

[EPA Home](#) | [Privacy and Security Notice](#) | [Contact Us](#)

Last updated on Wednesday, September 27th, 2006
URL: http://www.epa.gov/superfund/sites/query/queryhtm/nplprop.htm%23Puerto_Rico

CERCLIS DATA



U.S. Environmental Protection Agency Superfund Information Systems

[Recent Additions](#) | [Contact Us](#) | [Print Version](#) Search:**GO**[EPA Home](#) > [Superfund](#) > [Sites](#) > [Superfund Information Systems](#) > [Search CERCLIS](#) > Search Results[CERCLIS Database](#)[Site Documents](#)[Data Element
Dictionary \(DED\)](#)[Order Superfund
Products](#)

CERCLIS Database

Search Results

Search Criteria:

Active vs. Archived:

Active *What are active and archived sites?*

County:

CAGUAS

State(s):

Puerto Rico

Region(s):

02

Found 7 site(s) that match your search criteria listed above.

To conduct another search, return to the [Search CERCLIS](#) page or request a [Customized SIS Report](#).[Save results in Excel format](#)

Displaying sites 1 through 7

EPA ID ▼	Site Name ▼	City ▼	County ▼	State ▼	NPL Status ▼
PRN000205840	CAGUAS MAINTENANCE YARD	CAGUAS	CAGUAS	PR	Not NPL
PRD982187437	CARIBE PAINT CORP.	CAGUAS	CAGUAS	PR	Not NPL
PRN008007338	CARIBE PAINTS CORP.	CAGUAS	CAGUAS	PR	Not NPL
PRD987375268	CIP MANUFACTURING CORP.	BAIROA WARD	CAGUAS	PR	Not NPL
PRD090473398	CLOROX COMPANY OF PUERTO RICO, THE	CAGUAS	CAGUAS	PR	Not NPL
PRD090592544	QUALITY ELECTROPLATING	CAGUAS	CAGUAS	PR	Not NPL
PRD987370848	QUALITY ELECTROPLATING CORP - SITE # 2	CAGUAS	CAGUAS	PR	Not NPL

Displaying sites 1 through 7

DISCLAIMER: Be advised that the data contained in these profiles are intended solely for informational purposes use by employees of the U.S. Environmental Protection Agency for management of the Superfund program. They are not intended for use in calculating Cost Recovery Statutes of Limitations and cannot be relied upon to create any rights, substantive or procedural, enforceable by any party in litigation with the United States. EPA reserves the right to change these data at any time without public notice.

[OSWER Home](#) | [Superfund Home](#)



U.S. Environmental Protection Agency Superfund Information Systems

[Recent Additions](#) | [Contact Us](#) | [Print Version](#) Search:

GO

[EPA Home](#) > [Superfund](#) > [Sites](#) > [Superfund Information Systems](#) > [Search CERCLIS](#) > [Search Results](#) > CAGUAS MAINTENANCE YARD

CERCLIS Database

CAGUAS MAINTENANCE YARD

Site Information

[Site Info](#) | [Aliases](#) | [Operable Units](#) | [Contacts](#)
[Actions](#) | [Contaminants](#) | [Site-Specific Documents](#)

Site Name: CAGUAS MAINTENANCE YARD

Street: STATE ROAD 1, KM 32.2

City / State / ZIP: CAGUAS, PR 00726

NPL Status: Not on the NPL

Non-NPL Status: Removal Only Site (No Site Assessment Work Needed)

EPA ID: PRN000205840

EPA Region: 02

County: CAGUAS

Federal Facility Flag: Not a Federal Facility

[Return to Search Results](#)

[Return to Search CERCLIS](#)

DISCLAIMER: Be advised that the data contained in these profiles are intended solely for informational purposes use by employees of the U.S. Environmental Protection Agency for management of the Superfund program. They are not intended for use in calculating Cost Recovery Statutes of Limitations and cannot be relied upon to create any rights, substantive or procedural, enforceable by any party in litigation with the United States. EPA reserves the right to change these data at any time without public notice.

[OSWER Home](#) | [Superfund Home](#)

[EPA Home](#) | [Privacy and Security Notice](#) | [Contact Us](#)

URL: <http://cfpub.epa.gov/supercpad/cursites/csitinfo.cfm>
This page design was last updated on Friday, August 25, 2006
Content is dynamically generated by ColdFusion



U.S. Environmental Protection Agency Superfund Information Systems

[Recent Additions](#) | [Contact Us](#) | [Print Version](#) Search:

GO

[EPA Home](#) > [Superfund](#) > [Sites](#) > [Superfund Information Systems](#) > [Search CERCLIS](#) > [Search Results](#) > CAGUAS MAINTENANCE YARD

CERCLIS Database

Site Documents

Data Element
Dictionary (DED)

Order Superfund
Products

CERCLIS Database

CAGUAS MAINTENANCE YARD

Actions

[Site Info](#) | [Aliases](#) | [Operable Units](#) | [Contacts](#)
[Actions](#) | [Contaminants](#) | [Site-Specific Documents](#)

<u>OU</u>	<u>Action Name</u>	<u>Qualifier</u>	<u>Lead</u>	<u>Actual Start</u>	<u>Actual Completion</u>
00	REMOVAL ASSESSMENT		F	01/27/2004	01/29/2004
00	POTENTIALLY RESPONSIBLE PARTY EMERGENCY REMOVAL	C	RP	01/27/2004	06/12/2004

[Return to Search Results](#)

[Return to Search CERCLIS](#)

DISCLAIMER: Be advised that the data contained in these profiles are intended solely for informational purposes use by employees of the U.S. Environmental Protection Agency for management of the Superfund program. They are not intended for use in calculating Cost Recovery Statutes of Limitations and cannot be relied upon to create any rights, substantive or procedural, enforceable by any party in litigation with the United States. EPA reserves the right to change these data at any time without public notice.

[OSWER Home](#) | [Superfund Home](#)

[EPA Home](#) | [Privacy and Security Notice](#) | [Contact Us](#)

URL: <http://cfpub.epa.gov/supercpad/cursites/cactinfo.cfm>
This page design was last updated on Friday, August 25, 2006
Content is dynamically generated by ColdFusion



U.S. Environmental Protection Agency Superfund Information Systems

[Recent Additions](#) | [Contact Us](#) | [Print Version](#) Search:

GO

[EPA Home](#) > [Superfund](#) > [Sites](#) > [Superfund Information Systems](#) > [Search CERCLIS](#) > [Search Results](#) > CARIBE PAINT CORP.

CERCLIS Database

Site Documents

Data Element
Dictionary (DED)

Order Superfund
Products

CERCLIS Database

CARIBE PAINT CORP.

Site Information

[Site Info](#) | [Aliases](#) | [Operable Units](#) | [Contacts](#)
[Actions](#) | [Contaminants](#) | [Site-Specific Documents](#)

Site Name: CARIBE PAINT CORP.

Street: CONCEPTION ROAD

City / State / ZIP: CAGUAS, PR 00923

NPL Status: Not on the NPL

Non-NPL Status: Site Reassessment Ongoing

EPA ID: PRD982187437

EPA Region: 02

County: CAGUAS

Federal Facility Flag: Not a Federal Facility

[Return to Search Results](#)

[Return to Search CERCLIS](#)

DISCLAIMER: Be advised that the data contained in these profiles are intended solely for informational purposes use by employees of the U.S. Environmental Protection Agency for management of the Superfund program. They are not intended for use in calculating Cost Recovery Statutes of Limitations and cannot be relied upon to create any rights, substantive or procedural, enforceable by any party in litigation with the United States. EPA reserves the right to change these data at any time without public notice.

[OSWER Home](#) | [Superfund Home](#)

[EPA Home](#) | [Privacy and Security Notice](#) | [Contact Us](#)

URL: <http://cfpub.epa.gov/supercpad/cursites/csitinfo.cfm>
This page design was last updated on Friday, August 25, 2006
Content is dynamically generated by ColdFusion



U.S. Environmental Protection Agency Superfund Information Systems

[Recent Additions](#) | [Contact Us](#) | [Print Version](#) Search:

GO

[EPA Home](#) > [Superfund](#) > [Sites](#) > [Superfund Information Systems](#) > [Search CERCLIS](#) > [Search Results](#) > **CARIBE PAINTS CORP.**

[CERCLIS Database](#)

[Site Documents](#)

[Data Element
Dictionary \(DED\)](#)

[Order Superfund
Products](#)

CERCLIS Database

CARIBE PAINTS CORP.

Site Information

[Site Info](#) | [Aliases](#) | [Operable Units](#) | [Contacts](#)
[Actions](#) | [Contaminants](#) | [Site-Specific Documents](#)

Site Name: CARIBE PAINTS CORP.

Street: STATE ROAD # 1, KM 27.4 INTERIOR

City / State / ZIP: CAGUAS, PR 00725

NPL Status: Not on the NPL

Non-NPL Status: PA Start Needed

EPA ID: PRN008007338

EPA Region: 02

County: CAGUAS

Federal Facility Flag: Not a Federal Facility

[Return to Search Results](#)

[Return to Search CERCLIS](#)

DISCLAIMER: Be advised that the data contained in these profiles are intended solely for informational purposes use by employees of the U.S. Environmental Protection Agency for management of the Superfund program. They are not intended for use in calculating Cost Recovery Statutes of Limitations and cannot be relied upon to create any rights, substantive or procedural, enforceable by any party in litigation with the United States. EPA reserves the right to change these data at any time without public notice.

[OSWER Home](#) | [Superfund Home](#)

[EPA Home](#) | [Privacy and Security Notice](#) | [Contact Us](#)

URL: <http://cfpub.epa.gov/supercpad/cursites/csitinfo.cfm>
This page design was last updated on Friday, August 25, 2006
Content is dynamically generated by ColdFusion



U.S. Environmental Protection Agency Superfund Information Systems

[Recent Additions](#) | [Contact Us](#) | [Print Version](#) Search:

GO

[EPA Home](#) > [Superfund](#) > [Sites](#) > [Superfund Information Systems](#) > [Search CERCLIS](#) > [Search Results](#) > CIP MANUFACTURING CORP.

[CERCLIS Database](#)

[Site Documents](#)

[Data Element
Dictionary \(DED\)](#)

[Order Superfund
Products](#)

CERCLIS Database

CIP MANUFACTURING CORP.

Site Information

[Site Info](#) | [Aliases](#) | [Operable Units](#) | [Contacts](#)
[Actions](#) | [Contaminants](#) | [Site-Specific Documents](#)

Site Name: CIP MANUFACTURING CORP.

Street: ROAD #30 KM. 3.3 BO BAVORA

City / State / ZIP: BAIROA WARD, PR 00725

NPL Status: Not on the NPL

Non-NPL Status: Referred to Removal - NFRAP

EPA ID: PRD987375268

EPA Region: 02

County: CAGUAS

Federal Facility Flag: Not a Federal Facility

[Return to Search Results](#)

[Return to Search CERCLIS](#)

DISCLAIMER: Be advised that the data contained in these profiles are intended solely for informational purposes use by employees of the U.S. Environmental Protection Agency for management of the Superfund program. They are not intended for use in calculating Cost Recovery Statutes of Limitations and cannot be relied upon to create any rights, substantive or procedural, enforceable by any party in litigation with the United States. EPA reserves the right to change these data at any time without public notice.

[OSWER Home](#) | [Superfund Home](#)

[EPA Home](#) | [Privacy and Security Notice](#) | [Contact Us](#)

URL: <http://cfpub.epa.gov/supercpad/cursites/csinfo.cfm>
This page design was last updated on Friday, August 25, 2006
Content is dynamically generated by ColdFusion



U.S. Environmental Protection Agency Superfund Information Systems

[Recent Additions](#) | [Contact Us](#) | [Print Version](#) Search:

GO

[EPA Home](#) > [Superfund](#) > [Sites](#) > [Superfund Information Systems](#) > [Search CERCLIS](#) > [Search Results](#) > CLOROX COMPANY OF PUERTO RICO, THE

[CERCLIS Database](#)

[Site Documents](#)

[Data Element
Dictionary \(DED\)](#)

[Order Superfund
Products](#)

CERCLIS Database

CLOROX COMPANY OF PUERTO RICO, THE

Site Information

[Site Info](#) | [Aliases](#) | [Operable Units](#) | [Contacts](#)
[Actions](#) | [Contaminants](#) | [Site-Specific Documents](#)

Site Name: CLOROX COMPANY OF PUERTO RICO, THE

Street: RD. 798, KM 0.9, RIO CANAS WARD

City / State / ZIP: CAGUAS, PR 00725

NPL Status: Not on the NPL

Non-NPL Status: PA Start Needed

EPA ID: PRD090473398

EPA Region: 02

County: CAGUAS

Federal Facility Flag: Not a Federal Facility

[Return to Search Results](#)

[Return to Search CERCLIS](#)

DISCLAIMER: Be advised that the data contained in these profiles are intended solely for informational purposes use by employees of the U.S. Environmental Protection Agency for management of the Superfund program. They are not intended for use in calculating Cost Recovery Statutes of Limitations and cannot be relied upon to create any rights, substantive or procedural, enforceable by any party in litigation with the United States. EPA reserves the right to change these data at any time without public notice.

[OSWER Home](#) | [Superfund Home](#)

[EPA Home](#) | [Privacy and Security Notice](#) | [Contact Us](#)

URL: <http://cfpub.epa.gov/supercpad/cursites/csitinfo.cfm>
This page design was last updated on Friday, August 25, 2006
Content is dynamically generated by ColdFusion



U.S. Environmental Protection Agency Superfund Information Systems

[Recent Additions](#) | [Contact Us](#) | [Print Version](#) Search:

GO

[EPA Home](#) > [Superfund](#) > [Sites](#) > [Superfund Information Systems](#) > [Search CERCLIS](#) > [Search Results](#) > **QUALITY ELECTROPLATING**

CERCLIS Database

Site Documents

Data Element
Dictionary (DED)

Order Superfund
Products

CERCLIS Database

QUALITY ELECTROPLATING

Site Information

[Site Info](#) | [Aliases](#) | [Operable Units](#) | [Contacts](#)
[Actions](#) | [Contaminants](#) | [Site-Specific Documents](#)

Site Name: QUALITY ELECTROPLATING

Street: STATE ROAD #1. KM. 34.2 VILLA BLANCA

City / State / ZIP: CAGUAS, PR 00625

NPL Status: Not on the NPL

Non-NPL Status: ESI Ongoing

ERS Exclusion: An Eligible Response Site (ERS) Exclusion decision has been made at this site.

EPA ID: PRD090592544

EPA Region: 02

County: CAGUAS

Federal Facility Flag: Not a Federal Facility

[Return to Search Results](#)

[Return to Search CERCLIS](#)

DISCLAIMER: Be advised that the data contained in these profiles are intended solely for informational purposes use by employees of the U.S. Environmental Protection Agency for management of the Superfund program. They are not intended for use in calculating Cost Recovery Statutes of Limitations and cannot be relied upon to create any rights, substantive or procedural, enforceable by any party in litigation with the United States. EPA reserves the right to change these data at any time without public notice.

[OSWER Home](#) | [Superfund Home](#)

[EPA Home](#) | [Privacy and Security Notice](#) | [Contact Us](#)

URL: <http://cfpub.epa.gov/supercpad/cursites/csinfo.cfm>

This page design was last updated on Friday, August 25, 2006
Content is dynamically generated by ColdFusion



U.S. Environmental Protection Agency Superfund Information Systems

[Recent Additions](#) | [Contact Us](#) | [Print Version](#) Search:

GO

[EPA Home](#) > [Superfund](#) > [Sites](#) > [Superfund Information Systems](#) > [Search CERCLIS](#) > [Search Results](#) > [QUALITY ELECTROPLATING, CORP - SITE # 2](#)

[CERCLIS Database](#)

[Site Documents](#)

[Data Element
Dictionary \(DED\)](#)

[Order Superfund
Products](#)

CERCLIS Database

QUALITY ELECTROPLATING, CORP - SITE # 2

Site Information

[Site Info](#) | [Aliases](#) | [Operable Units](#) | [Contacts](#)
[Actions](#) | [Contaminants](#) | [Site-Specific Documents](#)

Site Name: QUALITY ELECTROPLATING, CORP - SITE # 2

Street: BLDG M-653,MODULE #3,VILLA BLANCA IND PK

City / State / ZIP: CAGUAS, PR 00625

NPL Status: Not on the NPL

Non-NPL Status: Site Reassessment Start Needed

ERS Exclusion: An Eligible Response Site (ERS) Exclusion decision has been made at this site.

EPA ID: PRD987370848

EPA Region: 02

County: CAGUAS

Federal Facility Flag: Not a Federal Facility

[Return to Search Results](#)

[Return to Search CERCLIS](#)

DISCLAIMER: Be advised that the data contained in these profiles are intended solely for informational purposes use by employees of the U.S. Environmental Protection Agency for management of the Superfund program. They are not intended for use in calculating Cost Recovery Statutes of Limitations and cannot be relied upon to create any rights, substantive or procedural, enforceable by any party in litigation with the United States. EPA reserves the right to change these data at any time without public notice.

[OSWER Home](#) | [Superfund Home](#)

[EPA Home](#) | [Privacy and Security Notice](#) | [Contact Us](#)

URL: <http://cfpub.epa.gov/supercpad/cursites/csinfo.cfm>
This page design was last updated on Friday, August 25, 2006
Content is dynamically generated by ColdFusion



U.S. Environmental Protection Agency Superfund Information Systems

[Recent Additions](#) | [Contact Us](#) | [Print Version](#) Search:**GO**[EPA Home](#) > [Superfund](#) > [Sites](#) > [Superfund Information Systems](#) > [Search CERCLIS](#) > Search Results[CERCLIS Database](#)[Site Documents](#)[Data Element
Dictionary \(DED\)](#)[Order Superfund
Products](#)

CERCLIS Database

Search Results

Search Criteria:

Active vs. Archived: **Archived** *What are active and archived sites?*
City: CAGUAS
County: CAGUAS
State(s): Puerto Rico
Region(s): 02

Found **5** site(s) that match your search criteria listed above.
To conduct another search, return to the [Search CERCLIS](#) page or request a [Customized SIS Report](#).

[Save results in Excel format](#)

Displaying sites 1 through 5

EPA ID ▼	Site Name ▼	City ▼	County ▼	State ▼	NPL Status ▼
PRD987370137	ARBROOK INC.	CAGUAS	CAGUAS	PR	Not NPL
PRD987374477	BUNKER PARK DRUM SITE	CAGUAS	CAGUAS	PR	Not NPL
PR0002110476	CARIBBEAN SCIENTIFIC CORP.	CAGUAS	CAGUAS	PR	Not NPL
PRSFN0204203	CROSSLAND BOILERS SALES & SERVICE INC.	CAGUAS	CAGUAS	PR	Not NPL
PRD090378225	SEARLE & CO.	CAGUAS	CAGUAS	PR	Not NPL

Displaying sites 1 through 5

DISCLAIMER: Be advised that the data contained in these profiles are intended solely for informational purposes use by employees of the U.S. Environmental Protection Agency for management of the Superfund program. They are not intended for use in calculating Cost Recovery Statutes of Limitations and cannot be relied upon to create any rights, substantive or procedural, enforceable by any party in litigation with the United States. EPA reserves the right to change these data at any time without public notice.

[OSWER Home](#) | [Superfund Home](#)

[EPA Home](#) | [Privacy and Security Notice](#) | [Contact Us](#)

URL: <http://cfpub.epa.gov/supercpad/cursites/srchrslt.cfm>
This page design was last updated on Friday, August 25, 2006
Content is dynamically generated by ColdFusion



U.S. Environmental Protection Agency Superfund Information Systems

[Recent Additions](#) | [Contact Us](#) | [Print Version](#) Search:

GO

[EPA Home](#) > [Superfund](#) > [Sites](#) > [Superfund Information Systems](#) > [Search CERCLIS](#) > [Search Results](#) > ARBROOK INC.

CERCLIS Database

Site Documents

Data Element
Dictionary (DED)

Order Superfund
Products

CERCLIS Database

ARBROOK INC.

Site Information

[Site Info](#) | [Aliases](#) | [Operable Units](#) | [Contacts](#)
[Actions](#) | [Contaminants](#) | [Site-Specific Documents](#)

This site has been archived from the CERCLIS inventory.

Site Name: ARBROOK INC.

Street: ROAD 156 KM. 58.8

City / State / ZIP: CAGUAS, PR 00625

NPL Status: Not on the NPL

Non-NPL Status: NFRAP

EPA ID: PRD987370137

EPA Region: 02

County: CAGUAS

Federal Facility Flag: Not a Federal Facility

[Return to Search Results](#)

[Return to Search CERCLIS](#)

DISCLAIMER: Be advised that the data contained in these profiles are intended solely for informational purposes use by employees of the U.S. Environmental Protection Agency for management of the Superfund program. They are not intended for use in calculating Cost Recovery Statutes of Limitations and cannot be relied upon to create any rights, substantive or procedural, enforceable by any party in litigation with the United States. EPA reserves the right to change these data at any time without public notice.

[OSWER Home](#) | [Superfund Home](#)

[EPA Home](#) | [Privacy and Security Notice](#) | [Contact Us](#)

URL: <http://cfpub.epa.gov/supercpad/cursites/csinfo.cfm>
This page design was last updated on Friday, August 25, 2006
Content is dynamically generated by ColdFusion



U.S. Environmental Protection Agency Superfund Information Systems

[Recent Additions](#) | [Contact Us](#) | [Print Version](#) Search: **GO**

[EPA Home](#) > [Superfund](#) > [Sites](#) > [Superfund Information Systems](#) > [Search CERCLIS](#) > [Search Results](#) > **BUNKER PARK DRUM SITE**

CERCLIS Database

Site Documents

Data Element
Dictionary (DED)

Order Superfund
Products

CERCLIS Database

BUNKER PARK DRUM SITE

Site Information

[Site Info](#) | [Aliases](#) | [Operable Units](#) | [Contacts](#)
[Actions](#) | [Contaminants](#) | [Site-Specific Documents](#)

This site has been archived from the CERCLIS inventory.

Site Name: BUNKER PARK DRUM SITE

Street: HIGHWAY #52 BEHIND BUNKE BSBL PRK MR SR

City / State / ZIP: CAGUAS, PR 00625

NPL Status: Not on the NPL

Non-NPL Status: NFRAP

EPA ID: PRD987374477

EPA Region: 02

County: CAGUAS

Federal Facility Flag: Not a Federal Facility

[Return to Search Results](#)

[Return to Search CERCLIS](#)

DISCLAIMER: Be advised that the data contained in these profiles are intended solely for informational purposes use by employees of the U.S. Environmental Protection Agency for management of the Superfund program. They are not intended for use in calculating Cost Recovery Statutes of Limitations and cannot be relied upon to create any rights, substantive or procedural, enforceable by any party in litigation with the United States. EPA reserves the right to change these data at any time without public notice.

[OSWER Home](#) | [Superfund Home](#)

[EPA Home](#) | [Privacy and Security Notice](#) | [Contact Us](#)

URL: <http://cfpub.epa.gov/supercpad/cursites/csitinfo.cfm>
This page design was last updated on Friday, August 25, 2006
Content is dynamically generated by ColdFusion



U.S. Environmental Protection Agency Superfund Information Systems

[Recent Additions](#) | [Contact Us](#) | [Print Version](#) Search: **GO**

[EPA Home](#) > [Superfund](#) > [Sites](#) > [Superfund Information Systems](#) > [Search CERCLIS](#) > [Search Results](#) > CARIBBEAN SCIENTIFIC CORP.

[CERCLIS Database](#)

[Site Documents](#)

[Data Element
Dictionary \(DED\)](#)

[Order Superfund
Products](#)

CERCLIS Database

CARIBBEAN SCIENTIFIC CORP.

Site Information

[Site Info](#) | [Aliases](#) | [Operable Units](#) | [Contacts](#)
[Actions](#) | [Contaminants](#) | [Site-Specific Documents](#)

This site has been archived from the CERCLIS inventory.

Site Name: CARIBBEAN SCIENTIFIC CORP.

Street: 41 MUNOZ RIVERA STREET

City / State / ZIP: CAGUAS, PR 00726

NPL Status: Not on the NPL

Non-NPL Status: Removal Only Site (No Site Assessment Work Needed)

EPA ID: PR0002110476

EPA Region: 02

County: CAGUAS

Federal Facility Flag: Not a Federal Facility

[Return to Search Results](#)

[Return to Search CERCLIS](#)

DISCLAIMER: Be advised that the data contained in these profiles are intended solely for informational purposes use by employees of the U.S. Environmental Protection Agency for management of the Superfund program. They are not intended for use in calculating Cost Recovery Statutes of Limitations and cannot be relied upon to create any rights, substantive or procedural, enforceable by any party in litigation with the United States. EPA reserves the right to change these data at any time without public notice.

[OSWER Home](#) | [Superfund Home](#)

[EPA Home](#) | [Privacy and Security Notice](#) | [Contact Us](#)

URL: <http://cfpub.epa.gov/supercpad/cursites/csinfo.cfm>
This page design was last updated on Friday, August 25, 2006
Content is dynamically generated by ColdFusion



U.S. Environmental Protection Agency Superfund Information Systems

[Recent Additions](#) | [Contact Us](#) | [Print Version](#) Search:

GO

[EPA Home](#) > [Superfund](#) > [Sites](#) > [Superfund Information Systems](#) > [Search CERCLIS](#) > [Search Results](#) > CROSSLAND BOILERS SALES & SERVICE INC.

[CERCLIS Database](#)

[Site Documents](#)

[Data Element
Dictionary \(DED\)](#)

[Order Superfund
Products](#)

CERCLIS Database

CROSSLAND BOILERS SALES & SERVICE INC.

Site Information

[Site Info](#) | [Aliases](#) | [Operable Units](#) | [Contacts](#)
[Actions](#) | [Contaminants](#) | [Site-Specific Documents](#)

This site has been archived from the CERCLIS inventory.

Site Name: CROSSLAND BOILERS SALES & SERVICE INC.

Street: ROAD 175, KM 0.02 (CORNER RD 1)
RIO CANAS INDUSTRIAL PARK

City / State / ZIP: CAGUAS, PR 007264952

NPL Status: Not on the NPL

Non-NPL Status: Removal Only Site (No Site Assessment Work Needed)

EPA ID: PRSFN0204203

EPA Region: 02

County: CAGUAS

Federal Facility Flag: Not a Federal Facility

[Return to Search Results](#)

[Return to Search CERCLIS](#)

DISCLAIMER: Be advised that the data contained in these profiles are intended solely for informational purposes use by employees of the U.S. Environmental Protection Agency for management of the Superfund program. They are not intended for use in calculating Cost Recovery Statutes of Limitations and cannot be relied upon to create any rights, substantive or procedural, enforceable by any party in litigation with the United States. EPA reserves the right to change these data at any time without public notice.

[OSWER Home](#) | [Superfund Home](#)

[EPA Home](#) | [Privacy and Security Notice](#) | [Contact Us](#)

URL: <http://cfpub.epa.gov/supercpad/cursites/csitinfo.cfm>
This page design was last updated on Friday, August 25, 2006
Content is dynamically generated by ColdFusion



U.S. Environmental Protection Agency Superfund Information Systems

[Recent Additions](#) | [Contact Us](#) | [Print Version](#) Search:

GO

[EPA Home](#) > [Superfund](#) > [Sites](#) > [Superfund Information Systems](#) > [Search CERCLIS](#) > [Search Results](#) > [SEARLE & CO.](#)

[CERCLIS Database](#)

[Site Documents](#)

[Data Element
Dictionary \(DED\)](#)

[Order Superfund
Products](#)

CERCLIS Database

SEARLE & CO.

Site Information

[Site Info](#) | [Aliases](#) | [Operable Units](#) | [Contacts](#)
[Actions](#) | [Contaminants](#) | [Site-Specific Documents](#)

This site has been archived from the CERCLIS inventory.

Site Name: SEARLE & CO.

Street: ROAD 189 KM 2.2 SANTA JUANA WARD

City / State / ZIP: CAGUAS, PR 00625

NPL Status: Not on the NPL

Non-NPL Status: NFRAP

EPA ID: PRD090378225

EPA Region: 02

County: CAGUAS

Federal Facility Flag: Not a Federal Facility

[Return to Search Results](#)

[Return to Search CERCLIS](#)

DISCLAIMER: Be advised that the data contained in these profiles are intended solely for informational purposes use by employees of the U.S. Environmental Protection Agency for management of the Superfund program. They are not intended for use in calculating Cost Recovery Statutes of Limitations and cannot be relied upon to create any rights, substantive or procedural, enforceable by any party in litigation with the United States. EPA reserves the right to change these data at any time without public notice.

[OSWER Home](#) | [Superfund Home](#)

[EPA Home](#) | [Privacy and Security Notice](#) | [Contact Us](#)

URL: <http://cfpub.epa.gov/supercpad/cursites/csinfo.cfm>
This page design was last updated on Friday, August 25, 2006
Content is dynamically generated by ColdFusion



U.S. Environmental Protection Agency Superfund Information Systems

[Recent Additions](#) | [Contact Us](#) | [Print Version](#) Search:
GO
[EPA Home](#) > [Superfund](#) > [Sites](#) > [Superfund Information Systems](#) > [Search CERCLIS](#) > Search Results

CERCLIS Database

Site Documents

Data Element
Dictionary (DED)Order Superfund
Products

CERCLIS Database

Search Results

Search Criteria:

Active vs. Archived: **Active** *What are active and archived sites?*
 City: **SAN JUAN**
 State(s): **Puerto Rico**
 Region(s): **02**

Found **8** site(s) that match your search criteria listed above.

To conduct another search, return to the [Search CERCLIS](#) page or request a [Customized SIS Report](#).

[Save results in Excel format](#)

Displaying sites 1 through 8

EPA ID ▼	Site Name ▼	City ▼	County ▼	State ▼	NPL Status ▼
PRN000204475	BENITEZ METALS MFG CORP	SAN JUAN	SAN JUAN	PR	Not NPL
PR0002196368	CELIA'S LAUNDRY	SAN JUAN	SAN JUAN	PR	Not NPL
PRN000204365	CHEMTEX CARIBBEAN INC.	SAN JUAN	SAN JUAN	PR	Not NPL
PRN000204471	GULF TREATING	SAN JUAN	SAN JUAN	PR	Not NPL
PRN008003287	MAX CHEMICAL INC.	SAN JUAN	SAN JUAN	PR	Not NPL
PRN000205903	PARDO RESIDENCE SITE	SAN JUAN	[Blank County]	PR	Not NPL
PRN000204680	RAMALLO BROTHERS PRINTING INC.	SAN JUAN	[Blank County]	PR	Not NPL
PRSFN0204247	SCORPIO RECYCLING CO. ISLA GRANDE DOCK	SAN JUAN	[Blank County]	PR	Not NPL

Displaying sites 1 through 8

DISCLAIMER: Be advised that the data contained in these profiles are intended solely for informational purposes use by employees of the U.S. Environmental Protection Agency for management of the Superfund program. They are not intended for use in calculating Cost Recovery Statutes of Limitations and cannot be relied upon to create any rights, substantive or procedural, enforceable by any party in litigation with the United States. EPA reserves the right to change these data at any time without public notice.

[OSWER Home](#) | [Superfund Home](#)

[EPA Home](#) | [Privacy and Security Notice](#) | [Contact Us](#)

URL: <http://cfpub.epa.gov/supercpad/cursites/srchrslt.cfm>
This page design was last updated on Thursday, October 12, 2006
Content is dynamically generated by ColdFusion



U.S. Environmental Protection Agency Superfund Information Systems

[Recent Additions](#) | [Contact Us](#) | [Print Version](#) Search:

GO

[EPA Home](#) > [Superfund](#) > [Sites](#) > [Superfund Information Systems](#) > [Search CERCLIS](#) > [Search Results](#) > BENITEZ METALS MFG CORP

CERCLIS Database

Site Documents

Data Element
Dictionary (DED)

Order Superfund
Products

CERCLIS Database

BENITEZ METALS MFG CORP

Site Information

[Site Info](#) | [Aliases](#) | [Operable Units](#) | [Contacts](#)
[Actions](#) | [Contaminants](#) | [Site-Specific Documents](#)

Site Name: BENITEZ METALS MFG CORP

Street: 39 ST., LOT# 425

HILL BROTHERS WARD

City / State / ZIP: SAN JUAN, PR 009290724

NPL Status: Not on the NPL

Non-NPL Status: NFRAP

EPA ID: PRN000204475

EPA Region: 02

County: SAN JUAN

Federal Facility Flag: Not a Federal Facility

[Return to Search Results](#)

[Return to Search CERCLIS](#)

DISCLAIMER: Be advised that the data contained in these profiles are intended solely for informational purposes use by employees of the U.S. Environmental Protection Agency for management of the Superfund program. They are not intended for use in calculating Cost Recovery Statutes of Limitations and cannot be relied upon to create any rights, substantive or procedural, enforceable by any party in litigation with the United States. EPA reserves the right to change these data at any time without public notice.

[OSWER Home](#) | [Superfund Home](#)

[EPA Home](#) | [Privacy and Security Notice](#) | [Contact Us](#)

URL: <http://cfpub.epa.gov/supercpad/cursites/csinfo.cfm>

This page design was last updated on Thursday, October 12, 2006
Content is dynamically generated by ColdFusion



U.S. Environmental Protection Agency Superfund Information Systems

[Recent Additions](#) | [Contact Us](#) | [Print Version](#) Search: **GO**

[EPA Home](#) > [Superfund](#) > [Sites](#) > [Superfund Information Systems](#) > [Search CERCLIS](#) > [Search Results](#) > CELIA'S LAUNDRY

[CERCLIS Database](#)

[Site Documents](#)

[Data Element
Dictionary \(DED\)](#)

[Order Superfund
Products](#)

CERCLIS Database

CELIA'S LAUNDRY

Site Information

[Site Info](#) | [Aliases](#) | [Operable Units](#) | [Contacts](#)
[Actions](#) | [Contaminants](#) | [Site-Specific Documents](#)

Site Name: CELIA'S LAUNDRY

Street: 247 ELEANOR ROOSEVELT STREET

City / State / ZIP: SAN JUAN, PR 00910

NPL Status: Not on the NPL

Non-NPL Status: NFRAP

ERS Exclusion: An Eligible Response Site (ERS) Exclusion decision has been made at this site.

EPA ID: PR0002196368

EPA Region: 02

County: SAN JUAN

Federal Facility Flag: Not a Federal Facility

[Return to Search Results](#)

[Return to Search CERCLIS](#)

DISCLAIMER: Be advised that the data contained in these profiles are intended solely for informational purposes use by employees of the U.S. Environmental Protection Agency for management of the Superfund program. They are not intended for use in calculating Cost Recovery Statutes of Limitations and cannot be relied upon to create any rights, substantive or procedural, enforceable by any party in litigation with the United States. EPA reserves the right to change these data at any time without public notice.

[OSWER Home](#) | [Superfund Home](#)

[EPA Home](#) | [Privacy and Security Notice](#) | [Contact Us](#)

URL: <http://cfpub.epa.gov/supercpad/cursites/csinfo.cfm>

This page design was last updated on Thursday, October 12, 2006

Content is dynamically generated by ColdFusion



U.S. Environmental Protection Agency Superfund Information Systems

[Recent Additions](#) | [Contact Us](#) | [Print Version](#) Search:

GO

[EPA Home](#) > [Superfund](#) > [Sites](#) > [Superfund Information Systems](#) > [Search CERCLIS](#) > [Search Results](#) > CHEMTEX CARIBBEAN INC.

[CERCLIS Database](#)

[Site Documents](#)

[Data Element
Dictionary \(DED\)](#)

[Order Superfund
Products](#)

CERCLIS Database

CHEMTEX CARIBBEAN INC.

Site Information

[Site Info](#) | [Aliases](#) | [Operable Units](#) | [Contacts](#)
[Actions](#) | [Contaminants](#) | [Site-Specific Documents](#)

Site Name: CHEMTEX CARIBBEAN INC.

Street: ROAD 176, KM 9.5

CAMINOS LAS PIEDRAS

City / State / ZIP: SAN JUAN, PR

NPL Status: Not on the NPL

Non-NPL Status: NFRAP

ERS Exclusion: An Eligible Response Site (ERS) Exclusion decision has been made at this site.

EPA ID: PRN000204365

EPA Region: 02

County: SAN JUAN

Federal Facility Flag: Not a Federal Facility

[Return to Search Results](#)

[Return to Search CERCLIS](#)

DISCLAIMER: Be advised that the data contained in these profiles are intended solely for informational purposes use by employees of the U.S. Environmental Protection Agency for management of the Superfund program. They are not intended for use in calculating Cost Recovery Statutes of Limitations and cannot be relied upon to create any rights, substantive or procedural, enforceable by any party in litigation with the United States. EPA reserves the right to change these data at any time without public notice.

[OSWER Home](#) | [Superfund Home](#)

[EPA Home](#) | [Privacy and Security Notice](#) | [Contact Us](#)

URL: <http://cfpub.epa.gov/supercpad/cursites/csinfo.cfm>
This page design was last updated on Thursday, October 12, 2006
Content is dynamically generated by ColdFusion



U.S. Environmental Protection Agency Superfund Information Systems

[Recent Additions](#) | [Contact Us](#) | [Print Version](#) Search: **GO**

[EPA Home](#) > [Superfund](#) > [Sites](#) > [Superfund Information Systems](#) > [Search CERCLIS](#) > [Search Results](#) > [GULF TREATING](#)

[CERCLIS Database](#)

[Site Documents](#)

[Data Element
Dictionary \(DED\)](#)

[Order Superfund
Products](#)

CERCLIS Database

GULF TREATING

Site Information

[Site Info](#) | [Aliases](#) | [Operable Units](#) | [Contacts](#)
[Actions](#) | [Contaminants](#) | [Site-Specific Documents](#)

Site Name: GULF TREATING

Street: JOHN ALBERT 320

BECHARA INDUSTRIAL PARK

City / State / ZIP: SAN JUAN, PR 00936

NPL Status: Not on the NPL

Non-NPL Status: NFRAP

EPA ID: PRN000204471

EPA Region: 02

County: SAN JUAN

Federal Facility Flag: Not a Federal Facility

[Return to Search Results](#)

[Return to Search CERCLIS](#)

DISCLAIMER: Be advised that the data contained in these profiles are intended solely for informational purposes use by employees of the U.S. Environmental Protection Agency for management of the Superfund program. They are not intended for use in calculating Cost Recovery Statutes of Limitations and cannot be relied upon to create any rights, substantive or procedural, enforceable by any party in litigation with the United States. EPA reserves the right to change these data at any time without public notice.

[OSWER Home](#) | [Superfund Home](#)

[EPA Home](#) | [Privacy and Security Notice](#) | [Contact Us](#)

URL: <http://cfpub.epa.gov/supercpad/cursites/csinfo.cfm>

This page design was last updated on Thursday, October 12, 2006
Content is dynamically generated by ColdFusion



U.S. Environmental Protection Agency Superfund Information Systems

[Recent Additions](#) | [Contact Us](#) | [Print Version](#) Search:

GO

[EPA Home](#) > [Superfund](#) > [Sites](#) > [Superfund Information Systems](#) > [Search CERCLIS](#) > [Search Results](#) > MAX CHEMICAL INC.

[CERCLIS Database](#)

[Site Documents](#)

[Data Element
Dictionary \(DED\)](#)

[Order Superfund
Products](#)

CERCLIS Database

MAX CHEMICAL INC.

Site Information

[Site Info](#) | [Aliases](#) | [Operable Units](#) | [Contacts](#)
[Actions](#) | [Contaminants](#) | [Site-Specific Documents](#)

Site Name: MAX CHEMICAL INC.

Street: LAS BRISAS ST., LOT 6,
SABANA LLANA INDUSTRIAL PARK

City / State / ZIP: SAN JUAN, PR 00924

NPL Status: Not on the NPL

Non-NPL Status: SI Ongoing

ERS Exclusion: An Eligible Response Site (ERS) Exclusion decision has
been made at this site.

EPA ID: PRN008003287

EPA Region: 02

County: SAN JUAN

Federal Facility Flag: Not a Federal Facility

[Return to Search Results](#)

[Return to Search CERCLIS](#)

DISCLAIMER: Be advised that the data contained in these profiles are intended solely for informational purposes use by employees of the U.S. Environmental Protection Agency for management of the Superfund program. They are not intended for use in calculating Cost Recovery Statutes of Limitations and cannot be relied upon to create any rights, substantive or procedural, enforceable by any party in litigation with the United States. EPA reserves the right to change these data at any time without public notice.

[OSWER Home](#) | [Superfund Home](#)

[EPA Home](#) | [Privacy and Security Notice](#) | [Contact Us](#)

URL: <http://cfpub.epa.gov/supercpad/cursites/csinfo.cfm>
This page design was last updated on Thursday, October 12, 2006
Content is dynamically generated by ColdFusion



U.S. Environmental Protection Agency Superfund Information Systems

[Recent Additions](#) | [Contact Us](#) | [Print Version](#) Search: **GO**

[EPA Home](#) > [Superfund](#) > [Sites](#) > [Superfund Information Systems](#) > [Search CERCLIS](#) > [Search Results](#) > PARDO RESIDENCE SITE

[CERCLIS Database](#)

[Site Documents](#)

[Data Element
Dictionary \(DED\)](#)

[Order Superfund
Products](#)

CERCLIS Database

PARDO RESIDENCE SITE

Site Information

[Site Info](#) | [Aliases](#) | [Operable Units](#) | [Contacts](#)
[Actions](#) | [Contaminants](#) | [Site-Specific Documents](#)

Site Name: PARDO RESIDENCE SITE

Street: 1466 ELIDA STREET, CAPARRA HEIGHTS

City / State / ZIP: SAN JUAN, PR

NPL Status: Not on the NPL

Non-NPL Status: Status Not Specified

EPA ID: PRN000205903

EPA Region: 02

County:

Federal Facility Flag: Not a Federal Facility

[Return to Search Results](#)

[Return to Search CERCLIS](#)

DISCLAIMER: Be advised that the data contained in these profiles are intended solely for informational purposes use by employees of the U.S. Environmental Protection Agency for management of the Superfund program. They are not intended for use in calculating Cost Recovery Statutes of Limitations and cannot be relied upon to create any rights, substantive or procedural, enforceable by any party in litigation with the United States. EPA reserves the right to change these data at any time without public notice.

[OSWER Home](#) | [Superfund Home](#)

[EPA Home](#) | [Privacy and Security Notice](#) | [Contact Us](#)

URL: <http://cfpub.epa.gov/supercpad/cursites/csitinfo.cfm>
This page design was last updated on Thursday, October 12, 2006
Content is dynamically generated by ColdFusion



U.S. Environmental Protection Agency Superfund Information Systems

[Recent Additions](#) | [Contact Us](#) | [Print Version](#) Search: **GO**

[EPA Home](#) > [Superfund](#) > [Sites](#) > [Superfund Information Systems](#) > [Search CERCLIS](#) > [Search Results](#) > RAMALLO BROTHERS PRINTING INC.

[CERCLIS Database](#)

[Site Documents](#)

[Data Element
Dictionary \(DED\)](#)

[Order Superfund
Products](#)

CERCLIS Database

RAMALLO BROTHERS PRINTING INC.

Site Information

[Site Info](#) | [Aliases](#) | [Operable Units](#) | [Contacts](#)
[Actions](#) | [Contaminants](#) | [Site-Specific Documents](#)

Site Name: RAMALLO BROTHERS PRINTING INC.

Street: RD#1, KM. 25.5

City / State / ZIP: SAN JUAN, PR 00927

NPL Status: Not on the NPL

Non-NPL Status: HRS Ongoing

EPA ID: PRN000204680

EPA Region: 02

County:

Federal Facility Flag: Not a Federal Facility

[Return to Search Results](#)

[Return to Search CERCLIS](#)

DISCLAIMER: Be advised that the data contained in these profiles are intended solely for informational purposes use by employees of the U.S. Environmental Protection Agency for management of the Superfund program. They are not intended for use in calculating Cost Recovery Statutes of Limitations and cannot be relied upon to create any rights, substantive or procedural, enforceable by any party in litigation with the United States. EPA reserves the right to change these data at any time without public notice.

[OSWER Home](#) | [Superfund Home](#)

[EPA Home](#) | [Privacy and Security Notice](#) | [Contact Us](#)

URL: <http://cfpub.epa.gov/supercpad/cursites/csinfo.cfm>
This page design was last updated on Thursday, October 12, 2006
Content is dynamically generated by ColdFusion



U.S. Environmental Protection Agency Superfund Information Systems

[Recent Additions](#) | [Contact Us](#) | [Print Version](#) Search:

GO

[EPA Home](#) > [Superfund](#) > [Sites](#) > [Superfund Information Systems](#) > [Search CERCLIS](#) > [Search Results](#) > RAMALLO BROTHERS PRINTING INC.

[CERCLIS Database](#)

[Site Documents](#)

[Data Element
Dictionary \(DED\)](#)

[Order Superfund
Products](#)

CERCLIS Database

RAMALLO BROTHERS PRINTING INC.

Actions

[Site Info](#) | [Aliases](#) | [Operable Units](#) | [Contacts](#)
[Actions](#) | [Contaminants](#) | [Site-Specific Documents](#)

<u>OU</u>	<u>Action Name</u>	<u>Qualifier</u>	<u>Lead</u>	<u>Actual Start</u>	<u>Actual Completion</u>
00	DISCOVERY		F		07/16/2004
00	COMBINED PRELIMINARY ASSESSMENT/SITE INSPECTION	H	S	07/16/2004	10/06/2005

[Return to Search Results](#)

[Return to Search CERCLIS](#)

DISCLAIMER: Be advised that the data contained in these profiles are intended solely for informational purposes use by employees of the U.S. Environmental Protection Agency for management of the Superfund program. They are not intended for use in calculating Cost Recovery Statutes of Limitations and cannot be relied upon to create any rights, substantive or procedural, enforceable by any party in litigation with the United States. EPA reserves the right to change these data at any time without public notice.

[OSWER Home](#) | [Superfund Home](#)

[EPA Home](#) | [Privacy and Security Notice](#) | [Contact Us](#)

URL: <http://cfpub.epa.gov/supercpad/cursites/cactinfo.cfm>
This page design was last updated on Thursday, October 12, 2006
Content is dynamically generated by ColdFusion



U.S. Environmental Protection Agency Superfund Information Systems

[Recent Additions](#) | [Contact Us](#) | [Print Version](#) Search:

GO

[EPA Home](#) > [Superfund](#) > [Sites](#) > [Superfund Information Systems](#) > [Search CERCLIS](#) > [Search Results](#) > SCORPIO RECYCLING CO. ISLA GRANDE DOCK

[CERCLIS Database](#)

[Site Documents](#)

[Data Element
Dictionary \(DED\)](#)

[Order Superfund
Products](#)

CERCLIS Database

SCORPIO RECYCLING CO. ISLA GRANDE DOCK

Site Information

[Site Info](#) | [Aliases](#) | [Operable Units](#) | [Contacts](#)
[Actions](#) | [Contaminants](#) | [Site-Specific Documents](#)

Site Name: SCORPIO RECYCLING CO. ISLA GRANDE DOCK

Street: LINDBERGH ST, NEAR INT RTE 1 & 35
AEROPUERTO ISLA GRANDE

City / State / ZIP: SAN JUAN, PR 00907

NPL Status: Not on the NPL

Non-NPL Status: HRS Start Needed

ERS Exclusion: An Eligible Response Site (ERS) Exclusion decision has been made at this site.

EPA ID: PRSFN0204247

EPA Region: 02

County:

Federal Facility Flag: Not a Federal Facility

[Return to Search Results](#)

[Return to Search CERCLIS](#)

DISCLAIMER: Be advised that the data contained in these profiles are intended solely for informational purposes use by employees of the U.S. Environmental Protection Agency for management of the Superfund program. They are not intended for use in calculating Cost Recovery Statutes of Limitations and cannot be relied upon to create any rights, substantive or procedural, enforceable by any party in litigation with the United States. EPA reserves the right to change these data at any time without public notice.

[OSWER Home](#) | [Superfund Home](#)

[EPA Home](#) | [Privacy and Security Notice](#) | [Contact Us](#)

URL: <http://cfpub.epa.gov/supercpad/cursites/csitinfo.cfm>
This page design was last updated on Thursday, October 12, 2006
Content is dynamically generated by ColdFusion



U.S. Environmental Protection Agency

Superfund Information Systems

[Recent Additions](#) | [Contact Us](#) | [Print Version](#) Search:
GO
[EPA Home](#) > [Superfund](#) > [Sites](#) > [Superfund Information Systems](#) > [Search CERCLIS](#) > Search Results
[CERCLIS Database](#)[Site Documents](#)[Data Element Dictionary \(DED\)](#)[Order Superfund Products](#)

CERCLIS Database

Search Results

Search Criteria:

Active vs. Archived: **Archived** *What are active and archived sites?*
 City: **SAN JUAN**
 State(s): **Puerto Rico**
 Region(s): **02**

Found **10** site(s) that match your search criteria listed above.

To conduct another search, return to the [Search CERCLIS](#) page or request a [Customized SIS Report](#).

[Save results in Excel format](#)

Displaying sites 1 through 10

EPA ID ▼	Site Name ▼	City ▼	County ▼	State ▼	NPL Status ▼
PRSFN0204194	"NEW" ARMY AVIATION SUPPORT	SAN JUAN	[Blank County]	PR	Not NPL
PR0001764950	ARMY AIR SUPPORT FACILITY	SAN JUAN	[Blank County]	PR	Not NPL
PRD980651228	CROWLEY ENVIRONMENTAL SERVICES, INC.	SAN JUAN	SAN JUAN	PR	Not NPL
PR2210010003	FORT BUCHANAN	SAN JUAN	SAN JUAN	PR	Not NPL
PRD987367323	ILLEGAL BATTERY DISPOSAL SITE	SAN JUAN	SAN JUAN	PR	Not NPL
PRD987379013	ISLA VERDE TRANSPORT	SAN JUAN HARBOR	SAN JUAN	PR	Not NPL
PRD982530727	MUNICIPAL GARAGE (SAN JUAN)	SAN JUAN	SAN JUAN	PR	Not NPL
PRSFN0204189	NAVIERAS DE PUERTO RICO INC. (NPR, INC.)	SAN JUAN	[Blank County]	PR	Not NPL
PR0002111664	SAN JUAN POST OFFICE AND COURTHOUSE	SAN JUAN	[Blank County]	PR	Not NPL
PRD980640973	SAN JUAN SLD WASTE DSPL	SAN JUAN	SAN JUAN	PR	Not NPL

Displaying sites 1 through 10

DISCLAIMER: Be advised that the data contained in these profiles are intended solely for informational purposes use by employees of the U.S. Environmental Protection Agency for management of the Superfund program. They are not intended for use in calculating Cost Recovery Statutes of Limitations

and cannot be relied upon to create any rights, substantive or procedural, enforceable by any party in litigation with the United States. EPA reserves the right to change these data at any time without public notice.

[OSWER Home](#) | [Superfund Home](#)

[EPA Home](#) | [Privacy and Security Notice](#) | [Contact Us](#)

URL: <http://cfpub.epa.gov/supercpad/cursites/srchrslt.cfm>

This page design was last updated on Thursday, October 12, 2006

Content is dynamically generated by ColdFusion

**ENFORCEMENT AND COMPLIANCE HISTORY DATA
(ECHO DATA)**



U.S. Environmental Protection Agency Enforcement & Compliance History Online (ECHO)

[Recent Additions](#) | [Contact Us](#) | [Print Version](#)
[EPA Home](#) > [Compliance and Enforcement](#) > [ECHO](#) > [Search Data](#) > Search Results


Search Results (All Programs)

[Help](#)

233 Facilities Returned

[◀ New Search](#)


















Information on the [enforcement process](#) is available on the FAQ page.

Please note that only larger facilities are shown unless you select "Include Minor Facilities", which is located at the bottom of the [advanced search forms](#).

Download (a comma delimited text file)

Facility Information <i>Select Name to Read Report</i>	Program ID#	Inspections (3 yrs)	Qtrs in Alleged Non Compliance (3 yrs)	Alleged Current Significant Violations	Informal Enforcement Actions/NOVs (3 yrs)	Form: Enforcer Action (3 yrs)
AEROFLEX INTL INC RD 156 KM 58.6 CAGUAS, PR 00726 FRS ID: 110011539291	RCR: PRD091043752			no		
AMECO INC RD 175 KM 0.3 CAGUAS, PR 00726 FRS ID: 110014440122	RCR: PRR000015917	2		no		
ARBROOK MANUFACTURING CORP ST RD 156 KM 58.8 CAGUAS, PR 00725 FRS ID: 110007810654	RCR: PRD987370772			no		
ARTEE DESIGNERS INDUSTRIAL PARK SOLAR 6B CAGUAS, PR 00725 FRS ID: 110004894268	RCR: PRR000009373	3		no		
AUTOMECA TECHNICAL COLLEGE CALLE MUNOZ RIVERA 69 CAGUAS, PR 00725 FRS ID: 110004890299	RCR: PRD987381035			no		
AVE. EXTENSION FROM PR-52 CAGUAS AT GARRIDO AVE. EXTENSION CAGUAS, PR FRS ID: 110017694734	PCS: PRU200520		n/a	n/a		2
AVON PRODUCTS INC CAGUAS BRANCH STATE RD #1 KM 26.4 CAGUAS, PR 00725 FRS ID: 110007803350	RCR: PR0000834523			no		
B & H MICROFILM COMPONENTS INC CARRETERA 1 KM 33.5 CAGUAS, PR 00625 FRS ID: 110007809130	RCR: PRD981140379			no		
BAIROA CLEANERS BAIROA SHOPPING CENTER CAGUAS, PR 00726 FRS ID: 110007904731	RCR: PRN008009441			no		
BANNER PAINTS PR RD 1 KM 29.9 CAGUAS, PR 00625 FRS ID: 110007821394	RCR: PRR000009639			no		
BANNER PUERTO RICO PAINTS INC						

RD 1 KM 32 CAGUAS, PR 00725 FRS ID: 110007805955	RCR: PRD090081225			no		
BENITEZ AUTO CAGUAS RD 1 KM 32.6 CAGUAS, PR 00625 FRS ID: 110004894936	RCR: PRO008006421			no		
	RCR: PRR000011080		12	no		
BENITEZ PAINT & BODY SHOP CARR 1 KM 33.1 CAGUAS, PR 00725 FRS ID: 110009437948	RCR: PRR000011163	2	3	no		
BERTONE DRY CLEANERS CARR. 798, KM 0.5 CAGUAS, PR 00725 FRS ID: 110002063374	AFS: 7202500066		n/a	n/a	2	
BETTERROAD ASPHALT CORPORATION CAGUAS PLANT #17 PR 156 KM 56.9 CAGUAS, PR 00625 FRS ID: 110010360796	AFS: 7202500069		n/a	n/a	1	
C N C 2000 STATE RD 156 KM 58.6 CAGUAS, PR 00726 FRS ID: 110012555323	RCR: PRN008011041			no		
CAGUAS BUMPER RD 798 KM 3131 CAGUAS, PR 00725 FRS ID: 110007814231	RCR: PRN008009136	2		no		
CAGUAS DEPARTMENT OF PUBLIC WORKS STATE RD 1, KM 32 (INTERIOR) CAGUAS, PR 00726	RCR: PRN008015521	2	2	no	1	
CAGUAS ELECTROPLATNG CARR 183 KM 1.7 CAGUAS, PR 00625 FRS ID: 110007170630	AFS: 7202500014		n/a	n/a		
CAGUAS EQUIPMENT RENTAL INC AVE MUNOZ MARIA URB EL VERDE CAGUAS, PR 00726 FRS ID: 110007822213	RCR: PRR000011239			no		
CAGUAS EXPRESSWAY MOTORS CARR KM 30.6 CAGUAS, PR 00725 FRS ID: 110007812849	RCR: PRD987381126			no		
CAGUAS GOVT CENTER BLDG ACOSTA & GOYCO STS CAGUAS, PR 00725 FRS ID: 110007810217	RCR: PRD982794349			no		
CAGUAS NORTE CAGUAS, PR FRS ID: 110013064502	ICI: 02-2004-8259			no	1	
CAGUAS REAL HOME RESORT HWY PR 52 EXIT 23 CAGUAS, PR FRS ID: 110022290135	ICI: 02-2006-3320			no		1
	ICI: 02-2006-3323			no		1
	PCS: PRR10B331	1	n/a	n/a		
CAMERA MUNDI INC JACK DESPERAK ST LOT 3 REPARTO CAGUAS, PR 00725 FRS ID: 110017867432	RCR: PRR000017137			no		
CANTERA MENDEZ PR784 INT785 CANABON CAGUAS, PR 00625 FRS ID: 110010360778	AFS: 7202500026		n/a	n/a		
CARIBBEAN PETROLEUM LP - SS GULF 147 CARR 156 KM 57.7 CAGUAS, PR 00725	RCR: PRR000010801			no		

FRS ID: 110009437895						
<u>CARIBBEAN PETROLEUM LP - SS GULF 186</u> CALLE ACOSTA KM 0.6 CAGUAS, PR 00726 FRS ID: 110007820304	RCR: PRR000007153			no		
<u>CARIBBEAN PETROLEUM LP SS GULF 011</u> CALLE BETANCES 90 CAGUAS, PR 00725 FRS ID: 110004894357	RCR: PRR000009464			no		
<u>CARIBBEAN PETROLEUM LP SS GULF 196</u> CARR 1 KM 40.6 BO TURABO CAGUAS, PR 00725 FRS ID: 110009437680	RCR: PRR000007500			no		
<u>CARIBBEAN PETROLEUM LP SS GULF 321</u> CARR 172 & 785 BO SAN ANTONIO CAGUAS, PR 00725 FRS ID: 110007821410	RCR: PRR000009696			no		
<u>CARIBBEAN PETROLEUM LP SS GULF 469</u> CARRETERA 189 KM 2.3 CAGUAS, PR 00725 FRS ID: 110004895613	RCR: PRR000012526			no		
<u>CARIBBEAN PHOTO & IMAGING</u> 2 CALLE GAUTIER BENITEZ CAGUAS, PR 00725 FRS ID: 110004895178	RCR: PRR000011551			no		
<u>CARIBE PAINTS CORP.</u> STATE ROAD # 1, KM 27.4 INTERIOR CAGUAS, PR 00725 FRS ID: 110015968504	RCR: PRN008007338			no		
<u>CARMELA PACKING</u> CARTAGENA #1 CAGUAS, PR 00625 FRS ID: 110007170612	AFS: 7202500007		n/a	n/a		
<u>CARTAGENA PRINTING</u> CARR 156 KM 57.1 CAGUAS, PR 00726 FRS ID: 110014361706	RCR: PRN008009839			no		
<u>CASAS MI ANTGO</u> STATE RD #1 KM 333 CAGUAS, PR 00625 FRS ID: 110007812279	RCR: PRD987378924			no		
<u>CENTENNIAL OF PUERTO RICO</u> ANGORA IND PARK BLDG A BAIROA CAGUAS, PR 00725 FRS ID: 110007822721	RCR: PRR000012393			no		
<u>CENTRO LUBRICACION PENNZOIL</u> CARR 1 KM 26.6 CAGUAS, PR 00725 FRS ID: 110004890770	RCR: PRO007000961			no		
<u>CENTRO MEDICO DEL TURABO (PRR10B900)</u> AVE. MUNOZ MARIN ESQ. DEGETAU CAGUAS, PR 00725 FRS ID: 110024531201	No linked permits			no		
<u>CENTURY PACKING CORP</u> RD 1 KM 34.7 VILLA BLANCA CAGUAS, PR 00625 FRS ID: 110010360723	AFS: 7202500017		n/a	n/a		
<u>CHARNECO EUROPEAN HAUS</u> CARR 1 KM 19.5 CAGUAS, PR 00726 FRS ID: 110009437181	RCR: PRO007002231			no		
<u>CIP MANUFACTURING CORP.</u>						

ROAD #30 KM. 3.3 BO BAVORA CAGUAS, PR 00725 FRS ID: 110009309532	RCR: PRR000014258			no		1
CLOROX CO OF PUERTO RICO RD 1 KM 27 CAGUAS, PR 00725 FRS ID: 110011794647	RCR: PRD090473398			no		1
CMM LAUNDRY PR172 KM 6.9 BO.CANABONCITO CAGUAS, PR 00727 FRS ID: 110012163489	AFS: 7202500072	1	n/a	n/a	1	1
COMERCIAL EL EBANISTA 24 RD B STE A URB CAGUAS IND CAGUAS, PR 00960 FRS ID: 110014441988	RCR: PRN008012429			no		1
CONSOLIDATED CIGAR CAGUAS-CAYEY KM 37.8 CAGUAS, PR 00625 FRS ID: 110010360732	AFS: 7202500020	1	n/a	n/a		1
COOPERHEAT-MQS INC RD 183 KM 1 A SAN LORENZO CAGUAS, PR 00726 FRS ID: 110016712609	RCR: PRR000016964	1		no		1
COSTCO WHOLESALE #365 PR 30 INTERS RAFAEL CORDERO CAGUAS, PR 00725 FRS ID: 110007904599	RCR: PRR000013953			no		1
COUNTRY DRY CLEANERS ROAD 172 KM 6.6 CAGUAS, PR 00725 FRS ID: 110020754138	AFS: 7202500126	1	n/a	n/a	3	1
DE LA TORRE PAINTS INC RD 1 CORNER RD 798 KM 26.7 CAGUAS, PR 00725 FRS ID: 110007818497	RCR: PRR000004846			no		1
DEPARTAMENTO DE SANEAMIENTO CARRETERA 1 KM 42.3 CAGUAS, PR 00726 FRS ID: 110004890789	RCR: PRO007000987			no		1
DEPT OF ED - CHARLES E MINER SCHOOL CALLE 25 HWY 1 CAGUAS, PR 00725 FRS ID: 110006119164	RCR: PRR0000000935			no		1
DEPT OF ED - JOHN F KENNEDY SCHOOL CALLE KINGSTON 2DA SECCION CAGUAS, PR 00725 FRS ID: 110007816131	RCR: PRR0000000778			no		1
DEPT OF ED - LUIS RAMOS GONZALEZ CALLE JOSE GAUTIER BENITEZ CAGUAS, PR 00625 FRS ID: 110007802217	RCR: PR0000011213			no		1
DEPT OF ED - LUIS RAMOS GONZALEZ CALLE GAUTIER BENITEZ CAGUAS, PR 00725 FRS ID: 110007802280	RCR: PR0000012534			no		1
DEPT OF ED - MANUELA TORO CALLE 5 URB CAGUAS NORTE INT CAGUAS, PR 00625 FRS ID: 110007802930	RCR: PR0000287110			no		1
DEPT OF ED - REPUBLICA DE COSTA RICA CALLE HECTOR A BONQUE NO 39 CAGUAS, PR 00725 FRS ID: 110004888355	RCR: PR0000800441			no		1
DEPT OF ED - ROSA C BENITEZ SCHOOL						

CALLE WINDSOR - 1RA SECCION CAGUAS, PR 00725 FRS ID: 110007816168	RCR: PRR000000828			no		1
DIESEL ENGINE TECHNICIAN CARR 1 KM 24.8 CAGUAS, PR 00725 FRS ID: 110009437760	RCR: PRR000008631			no		1
DRY CLEANING (ONE STOP DRY CLEANERS) AVE.DEGETAU II3 BONNEVILLE HGT CAGUAS, PR 00725 FRS ID: 110001662353	AFS: 7202500052	1	n/a	n/a	4	1
DU PONT MEDICAL PRODUCTS INC RD 1 LOT 8 BLDG A CAGUAS, PR 00626 FRS ID: 110007811635	RCR: PRD987375037			no		1
DUPONT MERCK PHARMACEUTICALS VAZQUEZ IND PARK LOT 8 BLDG A CAGUAS, PR 00626 FRS ID: 110007812475	RCR: PRD987379302			no		1
ELECTRICAL & CONTROL EQUIPMENT MFG CORP B STREET LOT 22 W IND PARK CAGUAS, PR 00725 FRS ID: 110013292686	RCR: PRR000015222	4		no		1
EMPACADORA PR CARNES CARR 1 KM 32.4 CAGUAS, PR 00625 FRS ID: 110007170596	AFS: 7202500003	1	n/a	n/a		1
ENVIRONICS ENGINEERING GROUP CARR 1 KM 39 BO TURABO CAGUAS, PR 00725 FRS ID: 110012220417	RCR: PRR000014779	2		no		1
ESCUELA MANUELA TORO CALLE 5 CAGUAS NORTE CAGUAS, PR 00725 FRS ID: 110004890039	RCR: PRD987378957			no		1
ESSO SERVICE STATION CO-281 STREET RD PR #172 KM 0.5 CAGUAS, PR 00738 FRS ID: 110024557415	RCR: PRR000018226			no		1
ESSO STANDARD OIL CO - PR CARR 1 KM 40.1 BO TURABO CAGUAS, PR 00725 FRS ID: 110004892206	RCR: PRR000002493			no		1
ESSO STANDARD OIL CO - PR CO-160 CARR 156 KM 59.1 CAGUAS, PR 00625 FRS ID: 110007816667	RCR: PRR000001669			no		1
ESSO STANDARD OIL CO - PR CO-237 RD 189 & 768 CAGUAS, PR 00725 FRS ID: 110007817158	RCR: PRR000002642			no		1
ESSO STANDARD OIL CO - PR CO-240 CARR 183 KM 4.6 CAGUAS, PR 00725 FRS ID: 110009437528	RCR: PRR000003335			no		1
ESSO STANDARD OIL CO - PR CO-241 CARR 189 KM 2.6 CAGUAS, PR 00725 FRS ID: 110009437591	RCR: PRR000004747			no		1
ESSO STANDARD OIL CO PR CO-236 CARR #1 INT CARR 189 URB PARAD CAGUAS, PR 00725 FRS ID: 110018900705	RCR: PRR000017301			no		1
ESSO STANDARD OIL CO PR CO-238 RD 156 INT 52 REPARTO CAGUAS, PR 00725	RCR: PRR000013169			no		1

FRS ID: 110006119306						
ESSO STANDARD OIL CO PR CO-280 AVE RAFAEL CORDERO ESQ LUIS M CAGUAS, PR 00725 FRS ID: 110020889564	RCR: PRR000017525		no			1
ESSO STANDARD OIL CO PR 2P-252 CARR 1 KM 33 - BO BAIROA CAGUAS, PR 00625 FRS ID: 110007816444	RCR: PRR000001289		no			1
EUROTHORITY RD 189 KM 2.5 INTERIOR PLACIDO CAGUAS, PR 00725 FRS ID: 110007822026	RCR: PRR000010728		no			1
F E J CARIBE PAINT CORP BO RIO CANAS KM 27 HM 4 RTE 1 CAGUAS, PR 00725 FRS ID: 110009437939	RCR: PRR000011098		no			1
F&R CONSTRUCTORS CORP. - CAGUAS REAL - FOUR POINTS MARGINAL ROAD PARALLEL TO PR-52, EXIT 22-23 CAGUAS, PR 00725 FRS ID: 110024531194	ICI: 02-2006-3335		no			1
FARMACIA EL AMAL #12 VILLA BLANCA SHOPPING CTR CAGUAS, PR 00725 FRS ID: 110012259787	RCR: PRR000014407		no			1
FARMACIA EL AMAL #26 54 RAIZ BEVIS ST CAGUAS, PR 00725 FRS ID: 110006537747	RCR: PRR000013870		no			1
FARMACIA EL AMAL #26 LAS CATALINAS MALL AVE ZAFIRO CAGUAS, PR 00725 FRS ID: 110015666493	RCR: PRR000016527		no			1
FERRERO, INC. BO. RIO CANAS CARR 1 KM 29.4 CAGUAS, PR 00726 FRS ID: 110001661345	AFS: 7202500046	1	n/a	n/a		1
	RCR: PRD987370301		no			1
FF INDUSTRIES CORP LUIS M MARIN AVEN CAGUAS, PR 00725 FRS ID: 110007809942	RCR: PRD982720690		no			1
FLEXIBLE PACKAGING RD 189, INT MUNOZ MARIN AVE CAGUAS, PR 00625 FRS ID: 110011542759	AFS: 7202500030	1	n/a	n/a		1
FOAM PACK INK RD 1 KM 26.0 CAGUAS, PR 00725 FRS ID: 110007820108	RCR: PRR000006809		no			1
GARAGE MORALES JR CARR 796 KM 0.3 SEC CAGUAS, PR 00725 FRS ID: 110015588167	RCR: PRR000016287		no			1
GARAJE JUANO CARR 1 KM 34 CAGUAS, PR 00725 FRS ID: 110009437083	RCR: PRO007000979		no			1
GARRIDO YCO. (CAFE CREMA) CALLE BETANCES 105 CAGUAS, PR 00726 FRS ID: 110001659820	AFS: 7202500011	1	n/a	n/a		1
GENERAL CIGARS(TB&PR PROLONGACION PADIAL CAGUAS, PR 00625 FRS ID: 110010360741	AFS: 7202500021	1	n/a	n/a		1
GENERAL ELECTRIC CAGUAS						

<u>OPERATION</u> ROUTE 1 KM 33.7 CAGUAS, PR 00725 FRS ID: 110002152606	RCR: PRD000634360			no		1
<u>GENERAL ELECTRIC LAUNDRY</u> CARR.798 KM. 29.8 CAGUAS, PR 00725 FRS ID: 110001662380	AFS: 7202500059	1	n/a	n/a	3	1
<u>GENERAL FOODS INC</u> RD 1 KM 27.9 BO RIO CANAS CAGUAS, PR 00725 FRS ID: 110007805820	RCR: PRD090036302			no		1
<u>GOULD COMPUTER SYSTEMS INC PR</u> WIND PARK LOT 21 B ST CAGUAS, PR 00625 FRS ID: 110007807926	RCR: PRD149759136			no		1
<u>GOV OF PR DEPT AGRICULTURE</u> <u>ASDA</u> RD 1 KM 32.4 BO BAIROA CAGUAS, PR 00725 FRS ID: 110007822678	RCR: PRR000012286			no		1
<u>GREKORY EQUIP CORP</u> CARR 1 KM 2.5 CAGUAS, PR 00725 FRS ID: 110009438037	RCR: PRR000012435	2		no		1
<u>GTE SYLVANIA</u> RD 156 KM 60.1 CAGUAS, PR 00625 FRS ID: 110007805027	RCR: PRD000692608			no		1
<u>HACIENDA SAN JOSE RESIDENTIAL</u> <u>DEVELOPMENT</u> STATE ROAD 256, KM 56.5, CAÑAJ ABON WARD CAGUAS, PR 00725 FRS ID: 110020775179	ICI: 02-2006-3405			no		1
<u>HACIENDA ST HELENA</u> NO STREET ADDRESS CAGUAS, PR 00625 FRS ID: 110010360689	AFS: 7202500006	1	n/a	n/a		1
<u>HOLLYWOOD CLEANERS</u> 35 COMERCIO STREET PONCE, PR 00731 FRS ID: 110001662273	AFS: 7211300006	1	n/a	n/a		1
	RCR: PRN008009664			no		1
<u>HONDA DE CAGUAS</u> CARR 1 KM 34.2 COR MUNOZ MARIN CAGUAS, PR 00725 FRS ID: 110004888934	RCR: PRD090174194	2		no		1
<u>HORMIGONERA DE PUERTO RICO -</u> <u>PLANT #4</u> BAIROA BYPASS KM 55.9 CAGUAS, PR 00625 FRS ID: 110010360670	AFS: 7202500002	1	n/a	n/a		1
<u>IMPRENTA J C R</u> ST 5 STE 5 URB DELGADO CAGUAS, PR 00725 FRS ID: 110012565731	RCR: PRN008011066			no		1
<u>IMPRESOS TAINO</u> RD 172 KM 4.2 CAGUAS, PR 00725 FRS ID: 110012555378	RCR: PRN008011199			no		1
<u>IMPRESSION ASSOCIATES INC</u> CALLE 1 KM 7 UTA VILLA DEL REY CAGUAS, PR 00725 FRS ID: 110016712618	RCR: PRR000016972	2		no		1
<u>INTERSPACE INDUSTRIES CORP.</u> CARR. 183 KM. 1.7S CAGUAS, PR 00725 FRS ID: 110002063515	AFS: 7202500029	1	n/a	n/a		1


<u>JANSSEN ORTHO LLC EXTERNAL</u> <u>WHSE</u> EL TROCHE AVE LUIS MUNOZ MARIN CAGUAS, PR 00725 FRS ID: 110018900493	RCR: PRR000017236			no		(i)
<u>KMART #4858</u> CARR 156 BETANCES 400 LAS CAGUAS, PR 00725 FRS ID: 110004893465	RCR: PRR000007625			no		(i)
<u>KMART #7419</u> 30 RAFAEL CORDERO AVE CAGUAS, PR 00725 FRS ID: 110004893367	RCR: PRR000007260			no		(i)
<u>KODAK RAHOLA INC</u> PLZ CENTRO LOCAL 6 K 0 CAGUAS, PR 00625 FRS ID: 110007811118	RCR: PRD987373834			no		(i)
<u>KODAK RAHOLA INC</u> JIMENEZ SICARDO ST 55 CAGUAS, PR 00625 FRS ID: 110007811127	RCR: PRD987373842			no		(i)
<u>LA SERRANIA DEVELOPMENT</u> PR-795 ROAD KM 2.7 CAGUAS, PR FRS ID: 110022290171	PCS: PRR10B458	2	n/a	n/a	(i)	(i)
<u>LA VENCEDORA</u> CALLE VIZCARRONDO 39 CAGUAS, PR 00625 FRS ID: 110007170649	AFS: 7202500016	(i)	n/a	n/a		(i)
<u>LABEL MASTERS</u> ST RD 189 KM 2.1 CAGUAS, PR 00725 FRS ID: 110014366319	RCR: PRN008010845			no		(i)
<u>LADERAS DE SAN JUAN DEVELOPMENT</u> STATE ROAD 1, KM 26.8, QUEBRADA ARENAS WARD CAGUAS, PR 00725 FRS ID: 110012662635	PCS: PRR10A678		n/a	n/a	(i)	(i)
<u>LAZARE KAPLAN PR INC</u> LUIS MUNOZ MARIN AVE CAGUAS, PR 00726 FRS ID: 110007807953	RCR: PRD156926636			no		(i)
<u>LEI SEMONA</u> CRISTOBAL COLON ST CAGUAS, PR 00726 FRS ID: 110014442255	RCR: PRN008012593			no		(i)
<u>LIMPIACA INC</u> RD 1 KM 26.8 CAGUAS, PR 00625 FRS ID: 110007809023	RCR: PRD980775654			no		(i)
<u>LUIMA TRANSPORT INC</u> RD 189 KM 3.5 E SIDE OF BLDG CAGUAS, PR 00725 FRS ID: 110007803555	RCR: PR0000972497	2		no		(i)
<u>M A CARIBBEAN CORP</u> CARR 1 KM 26.4 CAGUAS, PR 00726 FRS ID: 110014467308	RCR: PRR000002857	4		no		(i)
<u>MAACO</u> LOT 3 VILLA BLANCA IND PARK CAGUAS, PR 00726 FRS ID: 110012565759	RCR: PRN008011090			no		(i)
<u>MANUFACTURERA BERRIOS</u> RD 1 KM 28.5 - BO RIO CANAS CAGUAS, PR 00725 FRS ID: 110007811779	RCR: PRD987375771			no		(i)
<u>MANUFACTURING TECH. SERVICES</u>						

AQUAMARINA NUM. 100 VILLA BLANCA CAGUAS, PR 00725 FRS ID: 110012709248	RCR: PRR000011171	6	4	no	1	2
MASTER AGGREGATES TOA BAJA CORPORATION CARR. 156 KM. 55.5 CAGUAS, PR 00725 FRS ID: 110002063579	AFS: 7202500038	i	n/a	n/a	1	i
MATSUSHITA ELECTRIC OF PR INC ST 1 BAIROA INDUSTRIAL PK CAGUAS, PR 00726 FRS ID: 110007811216	AFS: 7202500101			no		i
	RCR: PRD987374154			no		i
MEBANE PACKAGING GROUP CARR 1 KM 33.3 - BLDG D CAGUAS, PR 00726 FRS ID: 110009437332	RCR: PRR000001313	1		no		i
MORA DEVELOPMENT HWY PR-52, EXIT 23 CAGUAS, PR FRS ID: 110021029000	PCS: PRU200910	1	n/a	n/a	i	1
MOVA PHARMACEUTICAL CORPORATION STATE ROAD 1 KM 34.3 CAGUAS, PR 00726 FRS ID: 110007807971	AFS: 7202500087	i	n/a	n/a		i
	RCR: PRD174050377	5	3	no	1	i
MULTI VENTAS Y SERVICIOS INC CARR 1 KM 26.9 CAGUAS, PR 00725 FRS ID: 110009437136	RCR: PRO007001340			no		i
MUNICIPAL GOVERNMENT CENTER OF MUNICIPAL OPERATIONS PR HIGHWAY #1, KM 32 CAGUAS, PR 00726 FRS ID: 110002044369	PCS: PR0023426	2	12	E		i
MYLAN INC RD 156 KM 58.3 CAGUAS, PR 00725 FRS ID: 110007810556	RCR: PRD987369766	6	5	no	2	2
NARVAEZ DRY CLEANER 2 PINO ST VILLA DEL REY CAGUAS, PR 00726 FRS ID: 110004890547	RCR: PRN008008765			no		i
NARVAEZ DRY CLEANERS AVE. PINO #42 URB. TURABO CAGUAS, PR FRS ID: 110007008433	AFS: 7202500040	i	n/a	n/a	3	i
NEWBRIDGE NETWORKS INTL CORP HWY 1 KM 33.4 CAGUAS, PR 00925 FRS ID: 110007810672	RCR: PRD987370814			no		i
NO 1 AUTO PARTS INC STATE RD 175 KM 0.2 CAGUAS, PR 00725 FRS ID: 110007819860	RCR: PRR000006411			no		i
OIL & TRAMP INC CONDominio PARKE SAN ANTONIO 2 CAGUAS, PR 00725 FRS ID: 110004895141	RCR: PRR000011494			no		i
ONE HOUR BAIROA CLEANERS RD#1 KM.33 BAIROA SHOPP.#A-1-3 CAGUAS, PR 00726 FRS ID: 110007175680	AFS: 7202500070	i	n/a	n/a		i
ONE HOUR MARTINIZING VBLANCA SHOP.CNTR PR#1 KM39.9 CAGUAS, PR 00725 FRS ID: 110007215619	AFS: 7202500068	i	n/a	n/a		i
ONE HOUR PROFESSIONAL CLEANER 2 5TH SECTOR VILLA DEL REY	RCR: PRN008009144			no		

CAGUAS, PR 00725 FRS ID: 110014361476						(i)
P S G GROUP OF PR INC CARR 796 KM 6.0 BAIROA LA 25 CAGUAS, PR 00725 FRS ID: 110004894641	RCR: PRR000010025	2		no		(i)
PEP BOYS STATE RD 30 CAGUAS, PR 00625 FRS ID: 110007815249	RCR: PRO007002447			no		(i)
PEP BOYS MANNY MOE & JACK THE #912 AVE RAFAEL CORDERO CAGUAS, PR 00725 FRS ID: 110007815891	RCR: PRR000000224			no		(i)
PEP BOYS 916 RTE 1 GAUTIER BENITER CAGUAS, PR 00725 FRS ID: 110007818601	RCR: PRR000005009			no		(i)
PERIODICO LA SEMANA CRISTOBAL COLON ST ESQ CAGUAS, PR 00726 FRS ID: 110014440872	RCR: PRR000016097			no		(i)
PIEZAS EXTRA CARR 189 KM 2.8 CAGUAS, PR 00725 FRS ID: 110009437957	RCR: PRR000011601			no		(i)
PR ARMY NATIONAL GUARD RD 189 KM 0.7 JOSE VILLARE CAGUAS, PR 00725 FRS ID: 110007813465	RCR: PRD987382009			no		(i)
PR COMMUNICATIONS CORP CARR 1 KM 32.7 - BARRIO BAIROA CAGUAS, PR 00725 FRS ID: 110004888097	RCR: PR0000229526			no		(i)
PR DEPT OF HEALTH - CAGUAS MENTAL HEALTH 172 STATE RD CAGUAS CAGUAS, PR 00726 FRS ID: 110004888024	RCR: PR0000084863			no		(i)
PR INDUSTRIAL DEVELOPMENT CO BAIROA INDUSTRIAL PARK & B ST CAGUAS, PR 00936 FRS ID: 110007820787	RCR: PRR000008094			no		(i)
PR PUBLIC BLDG AUTH-CAGUAS JUDICIAL CTR STATE RD 189 CORNER RAFAEL CAGUAS, PR 00726 FRS ID: 110007813009	RCR: PRD987381365			no		(i)
PR PUBLIC HOUSING - VILLAS DEL REY CALLE BONAPARTE FINAL 2DA CAGUAS, PR 00725 FRS ID: 110014362732	RCR: PRR000015719			no		(i)
PR TANNING DIV CALLE G. BENITEZ CAGUAS, PR 00625 FRS ID: 110010360714	AFS: 7202500013	(i)	n/a	n/a		(i)
PRASA - CAGUAS CENTRAL LAB PR 156 CAGUAS INDUSTRIAL PARK CAGUAS, PR 00725 FRS ID: 110007822892	RCR: PRR000012716	5		no		(i)
PRASA - CAGUAS WASTEWATER TRTMT RD 796 KM 6.6 CAGUAS, PR 00725 FRS ID: 110007823007	PCS: PR0025976	13	12	S		3
	RCR: PRR000013029			no		(i)
PRASA BORINQUEN DAM						

CARR 763 KM 6.1 ATAVESADA CAGUAS, PR 00725 FRS ID: 110004887917	RCR: PR0000049171			no		1
PRASA CAGUAS (NEW) WWT BMRS BAIROA WARD CAGUAS, PR 00725 FRS ID: 110010712817	No linked permits			no		1
PRASA CAGUAS NORTE SYSTEM ROAD 189 KM 5.4 CAGUAS, PR 00725 FRS ID: 110013695572	No linked permits			no		1
PRASA CENTRO OPERACIONES CAGUAS RD #1 KM 38 HM 8 CAGUAS, PR 00725 FRS ID: 110009436146	RCR: PR0001005008			no		1
PRASA LAS CAROLINAS SEWAGE TREATMENT PLANT STATE ROAD 156 CAGUAS, PR 00725 FRS ID: 110006622752	No linked permits			no		1
PRASA PALMER STP ROAD 796, KM. 6.6 CAGUAS, PR 00725 FRS ID: 110009814585	No linked permits			no		1
PRASA PARCELAS BORINQUEN WWTP PR ROAD 765 KM 2.9 CAGUAS, PR 00725 FRS ID: 110009814674	PCS: PR0025101	3	n/a	n/a	1	1
PRASA WTP CAGUAS ROAD 1 R-786, KM 0.6 CAGUAS, PR 00725 FRS ID: 110009815129	PCS: PR0022888		n/a	n/a	1	1
PRASA-SAN SALVADOR WTP STATE ROAD # 765 KM 8.5 CAGUAS, PR 00725 FRS ID: 110009814200	PCS: PR0026018	1	n/a	n/a	1	1
PREMIER CLEANERS ST RD 189, KM 2.2 CAGUAS, PR 00725 FRS ID: 110007904688	AFS: 7202500044	1	n/a	n/a		1
	RCR: PRN008009367			no		1
PREPA - CAGUAS MECHANICAL SHOP CARR PR 1 AT INTERS WITH CAGUAS, PR 00726 FRS ID: 110004894516	RCR: PRR000009886			no		1
PRIDCO PR 1 KM 34.2 CAGUAS, PR 00625 FRS ID: 110007813090	RCR: PRD987381506			no		1
PRPHA - LA LORENZANA PUBLIC RES STATE RD #9931 KM 144 CAGUAS, PR 00725 FRS ID: 110024557282	RCR: PRR000018150			no		1
PRPHA - TURABO HEIGHTS PUBLIC RES SHUFORD AVE & BONNESVILLE ST CAGUAS, PR 00725 FRS ID: 110024557291	RCR: PRR000018168			no		1
PUERTO RICO TRANSPORTATION AND HIGHWAY AUTHORITY GARRIDO AVENUE EXTENSION FROM PR-52 TO PR-156 CAGUAS, PR 00754 FRS ID: 110017713544	ICI: 02-2004-3220			no		1
QUALITY ELECTROPLATING ROAD # 1 KM 34.2 V. BLANCA IND CAGUAS, PR 00725 FRS ID: 110008476602	AFS: 7202500019	1	n/a	n/a	1	1
	RCR: PRD090592544	10	8	no	3	2

QUALITY WINDOWS INC 156 KM 58.9 W INDUSTRIAL ZONE CAGUAS, PR 00726	RCR: PRN008015554			no		(i)
R A C ENTERPRISES INC RD 1 KM 24.8 CAGUAS, PR 00725 FRS ID: 110007816685	RCR: PRR000001727			no		(i)
RATTAN FINE FURNITURE CARR 183 KM2.1 TOMAS DE CASTRO CAGUAS, PR 00725 FRS ID: 110001662095	AFS: 7202500023	2	1	no	1	(i)
RATTAN INDUSTRIES INC PR RD 1 KM 29.85 S CAGUAS, PR 00726 FRS ID: 110007822669	AFS: 7202500032			no		(i)
	RCR: PRR000012260			no		(i)
READY MIX CONCRETE INC PLANT 4 PR 30 & RAFAEL CORDERO CAGUAS, PR 00725 FRS ID: 110007817336	RCR: PRR000002881			no		(i)
READY MIX CONCRETE INC PLT 18 PR 30 & RAFAEL CORDERO CAGUAS, PR 00725 FRS ID: 110007819904	RCR: PRR000006452			no		(i)
REDONDO WASTE SYSTEMS INC PR ROAD 189 KM. 2.6 CAGUAS, PR 00726 FRS ID: 110013695849	AFS: 7202500089	2	12	yes	6	1
ROJAS GEORGE CARR 1 KM 25.5 CAGUAS, PR 00725 FRS ID: 110015587471	RCR: PRR000016444			no		(i)
SAMS CLUB PLAZA CENTRO MALL II LOCAL B CAGUAS, PR 00726 FRS ID: 110007822730	RCR: PRR000012450			no		(i)
SEARLE & COMPANY CALLE JARDINES #99 CAGUAS, PR 00725 FRS ID: 110008472072	AFS: 7202500004	(i)	n/a	n/a		(i)
	RCR: PRD090378225	9		no		(i)
SEARS #2915 GAUTIER BENITEZ 59 ST CAGUAS, PR 00725 FRS ID: 110004891458	RCR: PRR000000299			no		(i)
SECTOR LAJITAS BO BORINQUEN CARR 765 KM 3.4 INT CAGUAS, PR 00725 FRS ID: 110010611383	No linked permits			no		(i)
SEVICENTRO MAZDA RD 1 KM 28.9 CAGUAS, PR 00626 FRS ID: 110007815784	RCR: PRO008006553			no		(i)
SHELL CO PR LTD - MARI OLGA SS 2879 CALLE 21 ESQ CALLE 6 CAGUAS, PR 00725 FRS ID: 110004892607	RCR: PRR000003624			no		(i)
SHELL CO PR LTD - VILLA BLANCA SS 0701 AQUAMARINA 86 URB VILLA BLANCA CAGUAS, PR 00725 FRS ID: 110004892590	RCR: PRR000003574			no		(i)
SHELL CO PR LTD PLANES MODIER RD PR 1 KM 20.2 CAGUAS, PR 00726 FRS ID: 110007820812	RCR: PRR000008144			no		(i)
SHELL CO PR LTD SHELL RATTAN IND RD PR 1 KM 29.8 CAGUAS, PR 00726	RCR: PRD118156314			no		(i)

FRS ID: 110007807828						
<u>SHELL CO PR LTD SS 0248 LA GRANJA</u> GAUTIER BENITEZ AVE EXIT TO CAGUAS, PR 00726 FRS ID: 110007819290	RCR: PRR000005819			no		①
<u>SHELL CO PR LTD SS 1503 COOP DEL</u> <u>TURABO</u> RD PR 1 CAGUAS, PR 00726 FRS ID: 110007819361	RCR: PRR000005884			no		①
<u>SHELL CO PR LTD SS 2941</u> <u>BONNEVILLE</u> URB BONNEVILLE HTS CAGUAS, PR 00725 FRS ID: 110007819496	RCR: PRR000006023			no		①
<u>SHELL CO PR LTD SS 2976 TOMAS DE</u> <u>CASTRO</u> RD PR 183 KM 1.5 TOMAS DE CAGUAS, PR 00725 FRS ID: 110007819502	RCR: PRR000006031			no		①
<u>SHELL CO PR LTD SS 3042 VILLA DEL</u> <u>REY</u> RD PR 487 VILLA DEL REY CAGUAS, PR 00725 FRS ID: 110007819511	RCR: PRR000006049			no		①
<u>SHELL CO PR LTD SS 3468 AQUI ME</u> <u>QUEDO</u> RD PR 1 KM 27.1 CAGUAS, PR 00725 FRS ID: 110007819637	RCR: PRR000006163			no		①
<u>SHELL CO PR LTD SS 804827 PARADIS</u> RD PR 189 & ACOSTA ST CAGUAS, PR 00725 FRS ID: 110007819646	RCR: PRR000006171			no		①
<u>SHELL CO PR LTD SS 804835</u> <u>VAZQUEZ III</u> BETANCES ST EXIT TO CAGUAS, PR 00725 FRS ID: 110007819655	RCR: PRR000006189			no		①
<u>SHELL CO PR LTD SS 804894</u> <u>VAZQUEZ I</u> RD PR 1 KM 27.5 CAGUAS, PR 00725 FRS ID: 110007819664	RCR: PRR000006197			no		①
<u>SHELL CO PR LTD SS 804916 CAGUAS</u> <u>EXPWY</u> RD PR 1 CAGUAS EXPWY CAGUAS, PR 00725 FRS ID: 110007819673	RCR: PRR000006205			no		①
<u>SHELL CO PR SS 2909 JARDINES DEL</u> <u>TURABO</u> TURABO GARDENS SHOPPING CTR CAGUAS, PR 00725 FRS ID: 110007819478	RCR: PRR000006007			no		①
<u>SOUTHCORP PACKAGING</u> RD 1 KM 24.8 CAGUAS, PR 00725 FRS ID: 110007805900	RCR: PRD090066259			no		①
<u>ST JUDE MEDICAL PR INC</u> LOT 20 ST B CAGUAS W IND PARK CAGUAS, PR 00725 FRS ID: 110007803163	RCR: PR0000464420	3		no		①
<u>STAR WIRE PRODUCTS</u> RD 156 KM 1.5 CAGUAS, PR 00725 FRS ID: 110007820732	RCR: PRR000008003			no		①
<u>STAR WIRE PRODUCTS, INC.</u> SECTOR IND CANCHA CAGUAS, PR 00726	AFS: 7202500054		n/a	n/a		①

FRS ID: 110007814115	RCR: PRN008008013		no			
<u>SUPER SPECIALTIES</u> ST B LOCAL 9 CAGUAS IND PARK CAGUAS, PR 00726 FRS ID: 110022530670	RCR: PRN008014581		no			
<u>SUPERSTATION BONNEVILLE SHELL</u> 1 DEGETAU AVE CAGUAS, PR 00726 FRS ID: 110004891145	RCR: PRO007002348		no			
<u>SURGIKOS</u> STATE RD 156 KM 58 CAGUAS, PR 00625 FRS ID: 110007806605	RCR: PRD090462417		no			
<u>TENNA MFG CO</u> CARR 183 KM 1.7 CAGUAS, PR 00625 FRS ID: 110007170621	AFS: 7202500012		n/a	n/a		
<u>TERRASSA AGGREGATES #4 (SAND & GRAVEL)</u> CARR.30 INT.AVE.CORDERO-BAIROA CAGUAS, PR 00725 FRS ID: 110001662004	AFS: 7202500018		n/a	n/a	1	
<u>TERRAZAS DE BORINQUEN, S.E.</u> STATE ROAD 765, KM. 3.5, BORINQUEN WARD CAGUAS, PR 00726 FRS ID: 110015773698	ICI: 02-2004-3400		no			1
<u>TEXACO PR INC - HECTOR AYALA SS</u> RD 763 KM 6.1 CAGUAS, PR 00625 FRS ID: 110007820224	RCR: PRR000007005		no			
<u>TEXACO PR INC - JOSE TORRES SS</u> RD 1 GAUTIER BENITEZ 136 COR CAGUAS, PR 00725 FRS ID: 110006119271	RCR: PRR000009357		no			
<u>TEXACO PR INC - WILLIAM ALVERIO</u> RD 189 KM 1.7 CAGUAS, PR 00647 FRS ID: 110007803966	RCR: PRD000689364		no			
<u>TEXACO PR INC RIO CANAS SS</u> RD 1 KM 27.2 CAGUAS, PR 00625 FRS ID: 110007821900	RCR: PRR000010553		no			
<u>THE CLOROX COMPANY INC.</u> PR1 KM 27.1 RAMAL798 RIO CANAS CAGUAS, PR 00725 FRS ID: 110020903192	AFS: 7202500127	<a href="javascript:void window.open('http://www.epa.gov/echo/no_data_caveat.html','HEIGHT=300,				



U.S. Environmental Protection Agency Enforcement & Compliance History Online (ECHO)

[Recent Additions](#) | [Contact Us](#) | [Print Version](#)
[EPA Home](#) > [Compliance and Enforcement](#) > [ECHO](#) > [Search Data](#) > Search Results


Search Results (All Programs)



42 Facilities Returned

◀ [New Search](#)Information on the [enforcement process](#) is available on the FAQ page.Please note that only larger facilities are shown unless you select "Include Minor Facilities", which is located at the bottom of the [advanced search forms](#).
 Download (a comma delimited text file)

Facility Information Select Name to Read Report	Program ID#	Inspections (3 yrs)	Qtrs in Alleged Non Compliance (3 yrs)	Alleged Current Significant Violations	Informal Enforcement Actions/NOVs (3 yrs)	Formal Enforcement Actions (3 yrs)
ADMINISTRACION DE SERVICIOS MEDICOS PO BOX 2129 SAN JUAN, PR 00922 FRS ID: 110010361517	AFS: 7212700038		12	no		
BACARDI CORPORATION RD 165 KM 2.6 CATANO, PR 00962 FRS ID: 110012592186	AFS: 7203300008 PCS: PR0000591 RCR: PRD987381092	4 4	12 12	no X no		 1
BAYAMON CAN CO. P.O. BOX 364265 SAN JUAN, PR 00936 FRS ID: 110010363908	AFS: 7202100206			no		
BETTER ROADS ASPHALT CORPORATION PR 845 KM 1.6 RIO PIEDRAS, PR 00928 FRS ID: 110006622100	AFS: 7212700007 PCS: PR0021202 RCR: PRD980297683	 3	n/a 12	n/a no no	1	 1
CARNIVAL DESTINY 1MO#9070058 PORT SAN JUAN PIER 4 & 6 SAN JUAN, PR 00901 FRS ID: 110012565820	RCR: PRR000014969			no		
COMPANIA PETROLERA CARIBE INCORPORATED 530 PONCE DE LEON AVENUE SAN JUAN, PR 00901 FRS ID: 110012555181	RCR: PRR000015099			no		
CONDADO TRIO ASHFORD AVE & JOFFRE ST SAN JUAN, PR 00907 FRS ID: 110015686239	RCR: PRR000016618			no		
DRNA BALDORIOTY PUMP STATION KM 4.8, BALDORIOTY DE CASTRO SAN JUAN, PR 00907 FRS ID: 110024280865	No linked permits			no		
ESSO CATANO TERMINAL STATE RD 28 GUAYNABO, PR 00965 FRS ID: 110009436468	PCS: PR0000787 RCR: PRD980536007	1 3	n/a	n/a no		
ESSO STANDARD OIL (AKA CATANO TERMINAL) P.O. BOX 4269						

SAN JUAN, PR 00936 FRS ID: 110010363917	AFS: 7203300051	2	12	no		(i)
ESSROC SAN JUAN INCORPORATED KM 26.7 STATE HIGHWAY 2 DORADO, PR 00646 FRS ID: 110000581004	AFS: 7205100007	2	12	yes	1	(i)
	PCS: PR0001163	4	12	S		1
	RCR: PRD980526115			no		(i)
FERRETERIA MADERAS 3-C. INC. END OF SEGARRA STREET SAN JUAN, PR 00920 FRS ID: 110018910222	ICI: 02-2004-3602			no		1
GALLERY PLAZA CONSTRUCTION DE DIEGO AVENUE, INTERSECTION WITH WITH LOIZA ST. SAN JUAN, PR 00909 FRS ID: 110021028840	ICI: 02-2006-3402			no		1
	PCS: PRU200800	2	n/a	n/a	(i)	1
GUIRIMAR CONSTRUCTION CORPORATION MONSERRATE AVE. EXTENSION SAN JUAN, PR 00983 FRS ID: 110022858200	ICI: 02-2006-3325			no		1
	PCS: PRU201000		n/a	n/a	(i)	1
ICA/MIRAMAR, CORP. VILLAS DE SAN FRANCISCO, PLAZA 1, AVE. DE DIEGO #89 SAN JUAN, PR 00927 FRS ID: 110022327132	ICI: 02-2002-0012			no		1
INDUSTRIAL LECHERA DE PUERTO RICO INC 209 CALLE O'NEILL SAN JUAN, PR 00918 FRS ID: 110001660140	AFS: 7212700025	4	12	no	2	(i)
	RCR: PRD980299291	1		no		(i)
INTER ISLAND CONSTRUCTION CORP LOIZA STREET #2265 SAN JUAN, PR 00911 FRS ID: 110022327187	ICI: 02-2002-0012			no		1
PR MUNICIPIO SAN JUAN OBRAS PUBLICAS AVE KENNEDY KM 1.7 #70179 SAN JUAN, PR 00936 FRS ID: 110004895025	RCR: PRR000011262	2	5	no	1	(i)
PRASA PUERTO NUEVO JOHN F KENNEDY AVENUE SAN JUAN, PR 00926 FRS ID: 110006622823	AFS: 7212700047	1	12	no		(i)
	ICI: 02-2004-3412			no		1
	ICI: 02-2006-3403			no		1
	ICI: 02-2006-3413			no		1
	ICI: 02-2006-3420			no		1
	ICI: 02-2006-1225			no		1
	PCS: PR0021555	35	12	S		13
	RCR: PRD000691352			no		(i)
PRASA PUERTO NUEVO WAREHOUSE KENNEDY AVE NEAR WWTP SAN JUAN, PR 00901 FRS ID: 110007810761	RCR: PRD987372448			no		(i)
PRPHA - JARDINES DE CAMPO RICO HOUSING ZURANA ST CAMPO RICO WARD SAN JUAN, PR 00906 FRS ID: 110024557344	RCR: PRR000018200			no		(i)
PUEBLO DE DIEGO SUPERMARKET #114 DE DIEGO AVENUE, CONDADO SAN JUAN, PR 00907 FRS ID: 110024269076	No linked permits			no		(i)
PUERTO NUEVO REGIONAL SEWER TREATMENT PLANT RD 2, KM 2 SAN JUAN, PR 00924 FRS ID: 110011751602	No linked permits			no		(i)

<u>PUERTO RICO ELECTRIC POWER AUTHORITY SAN JUAN STEA</u> MERCADO CENTRAL AVE. ZONA PORTURIA RD. PR-28 PUERTO NUEVO, PR 00920 FRS ID: 110000744749	AFS: 7212700028	5	12	no		1
	AFS: 7212700043		12	no		1
	PCS: PR0000698	2	12	S		2
	RCR: PRD980644496	4	12	no		1
<u>PUERTO RICO HIGHWAY AND TRANSPORTATION AUTHORITY</u> CENTRO GUBERNAMENTAL MINILLAS, AVE. DE DIEGO SAN JUAN, PR 00940 FRS ID: 110016762671	ICI: 02-2002-0012			no		1
<u>PUERTO RICO TRANSPORTATION AND HIGHWAY AUTHORITY</u> NORTH-SOUTH, EAST-WEST PENINSULA DE CANTERA PHASE SAN JUAN, PR 00940 FRS ID: 110017713465	ICI: 02-2004-3305			no		1
	ICI: 02-2004-3308			no		1
<u>PUERTO RICO TRANSPORTATION AND HIGHWAY AUTHORITY</u> PR-22 RAMP TO BECHARA INDUSTRIAL PARK SAN JUAN, PR 00940 FRS ID: 110017344783	ICI: 02-2004-3315			no		1
	ICI: 02-2004-3323			no		1
<u>PUERTO RICO WOOD TREATING</u> 65TH INFANTRY AVE. KM 6.6 SAN JUAN, PR 00929 FRS ID: 110000580522	RCR: PRD987374295			no		1
<u>REDONDO/ENTRECANALES, S. E.</u> UIG-BIG TOWER, 1225 PONCE DE LEON AVE., PDA. 18 SAN JUAN, PR 00910 FRS ID: 110022327141	ICI: 02-2002-0012			no		1
<u>RESIDENTIAL BUILDING 649</u> CONCORDIA ST 649 CONCORDIA ST SAN JUAN, PR 00907 FRS ID: 110016712967	RCR: PRR000016782			no		1
<u>RIMCO INCORPORATED</u> STATE ROAD 2 KM 3 SAN JUAN, PR 00936 FRS ID: 110006623029	PCS: PR0000477	2	12	no		1
<u>RIO CONSTRUCTION CORP, PR-18,</u> ROOSEVELT AVENUE, SA PR-18, PR-22 TO ROOSEVELT AVENUE SAN JUAN, PR 00919 FRS ID: 110024540255	No linked permits			no		1
<u>SAN JUAN GAS COMPANY, INC.</u> AVE. EXPRESO ESQ. CALLE PAZ SAN JUAN, PR 00902 FRS ID: 110007175476	AFS: 7212700036		12	no		1
<u>SAN JUAN METRO (PRASA)</u> BO. OBRERO STATION SAN JUAN, PR 00901 FRS ID: 110010611338	No linked permits			no		1
<u>SEA STAR LINE LLC</u> PORT ZONE PUERTO NUEVO SAN JUAN, PR 00920 FRS ID: 110007805401	RCR: PRD000726810			no		1
<u>SHELL COMPANY PUERTO RICO LIMITED</u> RD. 28 PUEBLO VIEJO WARD PUERTO NUEVO, PR 00920 FRS ID: 110000580988	ICI: 02-2003-3404			no		1
	PCS: PR0025437	1	10	D		2
<u>SIEMENS TRANSPORTATION PARTNERSHIP OF PUERTO RICO</u> IBM PLAZA, SUITE 1701, 654 MUNOZ RIVERA AVE SAN JUAN, PR 00918	ICI: 02-2002-0012			no		1

FRS ID: 110022327150						
TREN URBANO PROJECT STATE ROAD #2 TO PONCE DE LEON AVE. SAN JUAN, PR 00936 FRS ID: 110022327105	ICI: 02-2002-0012			no		1
U S COAST GUARD SAN JUAN BASE LA PUNTILLA FINAL STREET SAN JUAN, PR 00936 FRS ID: 110006868988	AFS: 7212799990			no		(1)
	RCR: PR1690360614			no		(1)
	RCR: PR5690371526			no		(1)
	RCR: PR6690360619			no		(1)
	RCR: PR8690300902			no		(1)
VA MEDICAL CENTER 1 VETERANS PLZ BO MONACILLOS RIO PIEDRAS, PR 00927 FRS ID: 110004888676	AFS: 7212700022	(1)	n/a	n/a		(1)
	ICI: 02-2006-7112			no		1
	RCR: PR3360090010	14	12	yes		1
VERTEDERO MUNICIPAL DE SAN JUAN AVE KENNEDY KM 1.7 PUEBLO VIEJ SAN JUAN, PR 00908 FRS ID: 110012163595	AFS: 7212700733	1	6	no	2	(1)
VILCO CHEMICAL PR RD #1 KM 19.9 RIO PIEDRAS, PR 00926 FRS ID: 110007822534	RCR: PRR000011957	2		no		(1)

 **Download** (a comma delimited text file)

Report Generated on 11/21/2006

Search Criteria

Facility Characteristics

Active/Operating: Y AFS:FedRep or PCS:Major or RCRA:TSD/LQG : Y

Geographic Location

State/City: PR/SAN JUAN

[return to top](#)

Notes:

- Chemical releases reported by TRI are not associated with non-compliance for that facility.
 - The Demographics data (Percent Minority and Population Density) are displayed on the first row in each facilities data table.
- This data is not specific to that permit but to the whole facility.

Definitions:

AFS- Air Facility System for Clean Air Act programs.

FRS- Facility Registry System.

PCS- Permit Compliance System for Clean Water Act programs monitoring National Pollutant Discharge Elimination System (NPDES) permits.

RCRA- Resource Conservation and Recovery Act waste handler database (RCRAInfo).

TRI- Toxics Release Inventory for Emergency Planning and Community Right-to-Know Act, Section 313 submissions.

ICIS- Integrated Compliance Information System

TRI DATA



U.S. Environmental Protection Agency

TRI Explorer

[Recent Additions](#) | [Contact Us](#) | [Print Version](#) Search:
GO
[EPA Home](#) > [TRI](#) > [TRI Explorer \(ver 4.5\)](#) > Reports

2004 State Fact Sheet

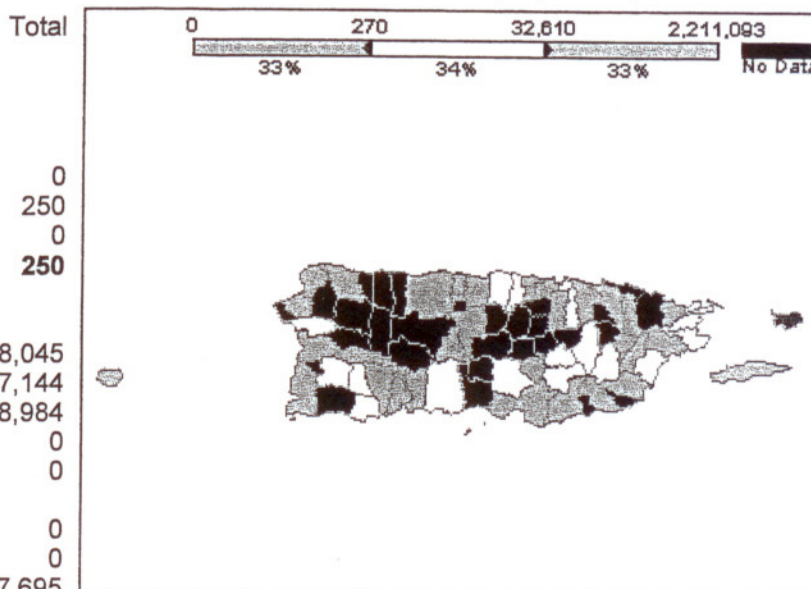
[See Note](#)[Go To New Report](#)

Puerto Rico

Data source: 2004 Data Update as of June 9, 2006

Reported Disposal or Other Releases and Other Waste Management Activities (in pounds)

On-site Disposal to Class I	
Underground Injection Wells, RCRA	
Subtitle C Landfills, and other	
Landfills	
Class I Wells	0
RCRA Subtitle C Landfills	250
Other Landfills	0
SubTotal	250
Other On-site Disposal or Other	
Releases	
Fugitive Air Emissions	978,045
Point Source Air Emissions	7,077,144
Surface Water Discharges	18,984
Class II-V Wells	0
Land Treatment	0
RCRA Subtitle C Surface	
Impoundment	0
Other Surface Impoundments	0
Other Land Disposal	7,695
SubTotal	8,081,868
Total On-site Disposal or Other	8,082,118
Releases	
Off-site Disposal to Class I	
Underground Injection Wells, RCRA	
Subtitle C Landfills, and other	
Landfills	
Underground Injection to Class I	
Wells	0
RCRA Subtitle C Landfills	224
Other Landfills	245,365
SubTotal	245,589
Other Off-site Disposal or Other	
Releases	
Storage Only	391
Solidification/Stabilization (metals	
only)	236,346
Wastewater Treatment (metals	
only)	920
Transfers to POTWs (metals only)	340
Underground Injection to Class II-V	
Wells	0
RCRA Subtitle C Surface	
Impoundment	0
Other Surface Impoundments	2
Land Treatment	30,437
Other Land Disposal	7,332
Other Off-site Management	32,931



The map colors counties according to the total on-site disposal or other releases reported by TRI facilities in the county.

State/TRI Data

Population	3,895,107
Square Miles	3,427
Total	
Facilities	157
Total Forms	545
Form As	73

On- and Off-site Waste Management (in pounds)

	Total
Recycled On-site	15,207,419
Recycled Off-site	12,581,809
Energy Recovery On-site	512,006
Energy Recovery Off-site	13,442,092
Treated On-site	28,222,830
Treated Off-site	19,836,681
Total On-site Disposal to Class I Underground	
Injection Wells, RCRA Subtitle C Landfills, and	
Other Landfills	157
Total other On-site Disposal or Other	
Releases	8,081,035
Total Off-site Disposal to Class I Underground	
Injection Wells, RCRA Subtitle C Landfills, and	
Other Landfills	243,148
Total other Off-site Disposal or Other	
Releases	773,138

SubTotal	347,205
Total Off-site Disposal or Other Releases	592,793
Total On- and Off-site Disposal or Other Releases	8,674,911
Transfers Off-site for Further Waste Management (in pounds)	46,944,378
Recycling	12,586,231
Energy Recovery	13,480,694
Treatment	19,422,166
POTWs	853,409
Metals and Metal Compounds	340
Non-metal TRI Chemicals	853,069
Other Off-site Transfers	0
Other Transfers Off-site for Disposal or Other Releases	601,878

For More Information . . .

State Contact

TRI State
Contacts

EPA Regional Contact

TRI Regional
Contacts

TRI User Support Service (TRI-US):

Phone: (202) 566-0250

E-mail:

tri.us@epa.gov

Note:

On-site Disposal or Other Releases include Underground Injection to Class I Wells (Section 5.4.1), RCRA Subtitle C Landfills (5.5.1A), Other Landfills (5.5.1B), Fugitive or Non-point Air Emissions (5.1), Stack or Point Air Emissions (5.2), Surface Water Discharges (5.3), Class II-V Wells (5.4.2), Land Treatment/Application Farming (5.5.2), Surface Impoundments (5.5.3) and Other Land Disposal (5.5.4). Off-site Disposal or Other Releases include from Section 6.2 Underground Injection (M71), RCRA Subtitle C Landfills (M65), Other Landfills (M64, M72), Storage Only (M10), Solidification/Stabilization - Metals and Metal Compounds only (M41 or M40), Wastewater Treatment (excluding POTWs) - Metals and Metal Compounds only (M62 or M61), Surface Impoundments (M63), Land Treatment (M73), Other Land Disposal (M79), Other Off-site Management (M90), Transfers to Waste Broker - Disposal (M94, M91), and Unknown (M99) and, from Section 6.1 Transfers to POTWs (metals and metal compounds only).

Off-site disposal or other releases show only net off-site disposal or other releases, that is, off-site disposal or other releases transferred to other TRI facilities reporting such transfers as on-site disposal or other releases are not included to avoid double counting.

Transfers to Recycling are Section 6.2, sum of Solvents/Organics Recovery (M20), Metals Recovery (M24), Other Reuse or Recovery (M26), Acid Regeneration (M28) and Transfer to Waste Broker - Recycling (M93)). Transfers to Energy Recovery are Section 6.2, sum of Energy Recovery (M56) and Transfer to Waste Broker - Energy Recovery (M92)). Transfers to Treatment are Section 6.2, sum of Solidification/Stabilization (M40, except for metals and metal compounds), Incineration/Thermal Treatment (M50), Incineration/Insignificant Fuel Value (M54), Wastewater Treatment (excluding POTWs) (M61, except for metals and metal compounds), Other Waste Treatment (M69) and Transfer to Waste Broker - Waste Treatment (M95)). Transfers to POTWs (non-metals) are Section 6.1 (except metals and metal compounds). Transfers to POTWs (metals and metal compounds) are Section 6.1 (metals and metal compounds only). Other off-site transfers are Section 6.2 sum of amounts with no code or invalid code.

Other transfers off-site to disposal or other releases do not include transfers to POTWS of metals and metal compounds and are Section 6.2, sum of Underground Injection (M71), RCRA Subtitle C Landfills (M65), Other Landfills (M64), Storage Only (M10), Solidification/Stabilization - Metals and Metal Compounds only (M41), Solidification/Stabilization (M40 metals and metal compounds only), Wastewater Treatment (excluding POTWs) - Metals and Metal Compounds only (M62), Wastewater Treatment (excluding POTWs) (M61 metals and metal compounds only), Surface Impoundments (M63), Land Treatment (M73), Other Land Disposal (M79), Other Off-site Management (M90), Transfers to Waste Broker - Disposal (M94 or M91), and Unknown (M99).

A choropleth map is a map which colors regions or areas according to the value of data defined for that area.

<http://www.epa.gov/cgi-bin/broker?view=STCO&trilib=TRIQ1&state=72&SFS=YES&y...> 10/17/2006

Transfers to Waste Broker for
Disposal

5,185

Total Production-related Waste Managed
Non-production-Related Waste Managed

98,900,315
30.104

The choropleth maps presented here color states, or counties, according to aggregations of TRI data reported by facilities in that area. Coloring an area with one color is not meant to imply that the TRI amounts are uniformly distributed throughout that area; instead it should be interpreted as a color representing, for example, the total amounts reported by facilities in that area. Choropleth maps are one of the most commonly used means of displaying areal data.

Population for states and Puerto Rico from <http://www.census.gov/popest/states/NST-ann-est.html>

For Island areas from <http://www.census.gov/population/www/cen2000/islandareas.html>

Square miles from http://www.census.gov/population/censusdata/90den_stco.txt

Total Facilities is the number of facilities located within the jurisdiction that submitted at least one TRI Form for 2004. Total Forms is the number of TRI Forms submitted from facilities located within the jurisdiction for 2004. Form As is the number of TRI Form As submitted by facilities located within the jurisdiction for 2004.

On- and Off-site Waste Management from Section 8, Column B (Recycled On-site (8.4), Recycled Off-site (8.5), Energy Recovery (8.2), Energy Recovery (8.3), Treated On-site (8.6), Treated Off-site (8.7) and Quantity Disposed of or Otherwise Released On- and Off-site (8.1)). Non-production-related waste managed from Section 8.8.

This request took 3.74 seconds of real time (v9.1 build 1461).



U.S. Environmental Protection Agency

TRI Explorer

[Recent Additions](#) | [Contact Us](#) | [Print Version](#)

Search:

































GO
[EPA Home](#) > [TRI](#) > [TRI Explorer \(ver 4.5\)](#) > Reports

Releases: Facility Report

Data source: 2004 Data Update as of June 9, 2006

[See Note](#)[Go To New Report](#)[Instruction](#)

TRI On-site and Off-site Reported Disposed of or Otherwise Released (in pounds), for facilities in All Industries, for All Chemicals, Caguas County, Puerto Rico, 2004

		On-site Disposal to Class I Underground Injection Wells, RCRA Subtitle C Landfills, and Other Landfills				Other On-site Disposal or Other Releases									
Row #	Facility and Chemical	Underground Injection Class I Wells	RCRA Subtitle C Landfills	Other On-Site Landfills	Sub Total	Fugitive Air Emissions	Point Source Air Emissions	Surface Water Discharges	Underground Injection Class II-V Wells	Land Treatment	RCRA Subtitle C Surface Impoundments	Other Surface Impoundments	Other Land Disposal	Sub Total	Total On-site Disposal or Other Releases
	 	 	 	  	  	  	  	  	  	 	 	 	 		
1	BULL BOND MANUFACTURING CORP, RIO CANAS INDUSTRIAL PARK LOT 35, CAGUAS	0	0	0	0	0	0		0	0	0	0	0	0	0
	LEAD	0	0	0	0	0	0		0	0	0	0	0	0	0
	ZINC COMPOUNDS	NA	NA	NA	NA	NA	NA	NA	NA	NA	NA	NA	NA	NA	NA
2	CLOROX CO OF PUERTO RICO, RD 1 KM 27.1 RAMAL 798 BO RIO CAJAS, CAGUAS	0	0	0	0	0	0	5	0	0	0	0	0	5	5
	CHLORINE	0	0	0	0	0	0	5	0	0	0	0	0	5	5
3	MYLAN INC, RD 156 KM 58.8, CAGUAS	0	0	0	0	0	0		0	0	0	0	0	0	0
	ACETONITRILE	0	0	0	0	0	0		0	0	0	0	0	0	0
	CHLOROFORM	0	0	0	0	0	0		0	0	0	0	0	0	0
	METHANOL	0	0	0	0	0	0		0	0	0	0	0	0	0

4	QUALITY ELECTROPLATING CORP. STATE RD 1 KM 34.2 SAKURA ST. CAGUAS	0	0	0	0	505	250	0	0	0	0	0	0	755	755
	CYANIDE COMPOUNDS	0	0	0	0	0	0	0	0	0	0	0	0	0	0
	HYDROCHLORIC ACID (1995 AND AFTER "ACID AEROSOLS" ONLY)	0	0	0	0	250	250	0	0	0	0	0	0	500	500
	NITRIC ACID	0	0	0	0	250	0	0	0	0	0	0	0	250	250
	SULFURIC ACID (1994 AND AFTER "ACID AEROSOLS" ONLY)	0	0	0	0	5	0	0	0	0	0	0	0	5	5
	ZINC (FUME OR DUST)	0	0	0	0	0	0	0	0	0	0	0	0	0	0
5	SACHS CHEMICAL INC., RD 175, KM.0.02, RIO CAJA IND LOT 18, CAGUAS	NA	NA	NA	NA	NA	NA	NA	NA	NA	NA	NA	NA	NA	NA
	ETHYLENE GLYCOL	NA	NA	NA	NA	NA	NA	NA	NA	NA	NA	NA	NA	NA	NA
	METHANOL	NA	NA	NA	NA	NA	NA	NA	NA	NA	NA	NA	NA	NA	NA
	N-HEXANE	NA	NA	NA	NA	NA	NA	NA	NA	NA	NA	NA	NA	NA	NA
	Total	0	0	0	0	505	255	0	0	0	0	0	0	760	760

[Back to top](#)

Export this report to a text file

Create comma-separated values, compatible with spreadsheet and databases.

[Download](#) all records

View other report type:

Transfers Off-site for Further Waste Management; or

Quantities of TRI Chemicals in Waste (waste management)

Note: Reporting year (RY) 2004 is the most recent TRI data available. Facilities reporting to TRI were required to submit RY 2004 data to EPA by July 1, 2005. TRI Explorer is using an interim data set that includes revisions submitted to EPA as of June 9, 2006 for the years 1988 to 2004 (i.e., revisions submitted to EPA after this time are not reflected in TRI Explorer reports). Please access [EPA Envirofacts](#) to view TRI data with the most recent revisions.

Off-site disposal or other releases include transfers sent to other TRI Facilities that reported the amount as on-site disposal or other release because not all states and/or not all industry sectors are included in this report.

On-site Disposal or Other Releases include Underground Injection to Class I Wells (Section 5.4.1), RCRA Subtitle C Landfills (5.5.1A), Other Landfills (5.5.1B), Fugitive or Non-point Air Emissions (5.1), Stack or Point Air Emissions (5.2), Surface Water Discharges (5.3), Underground Injection to Class II-V Wells (5.4.2), Land Treatment/Application Farming (5.5.2), RCRA Subtitle C Surface Impoundments (5.5.3A), Other Surface Impoundments (5.5.3B), and Other Land Disposal (5.5.4). Off-site Disposal or Other Releases include from Section 6.2 Class I Underground Injection Wells (M81), Class II-V Underground Injection Wells (M82, M71), RCRA Subtitle C Landfills (M65), Other Landfills (M64, M72), Storage Only (M10), Solidification/Stabilization - Metals and Metal Category Compounds only (M41 or M40), Wastewater Treatment (excluding POTWs) - Metals and Metal Category Compounds only (M62 or M61), RCRA Subtitle C Surface Impoundments (M66), Other Surface Impoundments (M67, M63), Land Treatment (M73), Other Land Disposal (M79), Other Off-site Management (M90), Transfers to Waste Broker - Disposal (M94, M91), and Unknown (M99) and, from Section 6.1 Transfers to POTWs (metals and metal category compounds only).

For purposes of analysis, data reported as Range Code A is calculated using a value of 5 pounds, Range Code B is calculated using a value of 250 pounds and Range Code C is calculated using a value of 750 pounds.

The facility may have reported multiple SIC codes to TRI in the current reporting year. See the facility profile report by clicking on the facility name to see a list of all SIC codes submitted to TRI for the current reporting year.

A decimal point, or ".", denotes the following:

1. if a decimal point is reported across an entire row, the facility submitted a Form A (i.e., the facility certified that its total annual reportable amount is less than 500 pounds, and does not manufacture, process, or otherwise use more than 1 million pounds); or
2. if a decimal point is reported in a single column, the facility left that particular cell blank in its Form R submission (a zero in a cell denotes either that the facility reported "0" or "NA" in its Form R submission).

Users of TRI information should be aware that TRI data reflect releases and other waste management activities of chemicals, not whether (or to what degree) the public has been exposed to those chemicals. Release estimates alone are not sufficient to determine exposure or to calculate potential adverse effects on human health and the environment. TRI data, in conjunction with other information, can be used as a starting point in evaluating exposures that may result from releases and other waste management activities which involve toxic chemicals. The determination of potential risk depends upon many factors, including the toxicity of the chemical, the fate of the chemical, and the amount and duration of human or other exposure to the chemical after it is released.

Release:
Facility Report

November 21, 2006

[Go to TRI Explorer Home](#) | [Go To New Report](#)

[Comments?](#)

This request took 4.67 seconds of real time (v9.1 build 1461).



U.S. Environmental Protection Agency

TRI Explorer

Recent Additions | Contact Us | Print Version Search: **GO**

[EPA Home](#) > [TRI](#) > [TRI Explorer \(ver 4.5\)](#) > Reports

Releases: Facility Report

Data source: 2004 Data Update as of June 9, 2006

[See Note](#)

[Go To New Report](#)

[Instruction](#)

TRI On-site and Off-site Reported Disposed of or Otherwise Released (in pounds), for facilities in All Industries, for All Chemicals, San Juan County, Puerto Rico 2004

		On-site Disposal to Class I Underground Injection Wells, RCRA Subtitle C Landfills, and Other Landfills				Other On-site Disposal or Other Releases										
Row #	Facility and Chemical	Underground Injection Class I Wells	RCRA Subtitle C Landfills	Other On-Site Landfills	Sub Total	Fugitive Air Emissions	Point Source Air Emissions	Surface Water Discharges	Underground Injection Class II-V Wells	Land Treatment	RCRA Subtitle C Surface Impoundments	Other Surface Impoundments	Other Land Disposal	Sub Total	Total C site Dispos or Oth Releases	
1	GULF TREATING CORP, CALLE JOHN ALBERT 320 URB INDUSTRIAL BECHRA, PUERTO NUEVO	NA	NA	NA	NA	NA	NA	NA	NA	NA	NA	NA	NA	NA		
	ARSENIC COMPOUNDS	NA	NA	NA	NA	NA	NA	NA	NA	NA	NA	NA	NA	NA		
	CHROMIUM COMPOUNDS (EXCEPT CHROMITE ORE MINED IN THE TRANSVAAL REGION)	NA	NA	NA	NA	NA	NA	NA	NA	NA	NA	NA	NA	NA		
	COPPER COMPOUNDS	NA	NA	NA	NA	NA	NA	NA	NA	NA	NA	NA	NA	NA		
2	ICI PAINTS PUERTO RICO INC, 65 INFANTRY AVE KM 134, CAROLINA	0	0	0	0	10,205	268		0	0	0	0	0	10,473	10,473	
	CERTAIN GLYCOL ETHERS	0	0	0	0	260	0		0	0	0	0	0	260	260	

	ETHYLENE GLYCOL	0	0	0	0	1,318	0		0	0	0	0	0	1,318	1,3
	LEAD	0	0	0	0	0	0		0	0	0	0	0	0	
	TOLUENE	0	0	0	0	7,654	243		0	0	0	0	0	7,897	7,8
	XYLENE (MIXED ISOMERS)	0	0	0	0	973	2		0	0	0	0	0	975	9
	ZINC COMPOUNDS	0	0	0	0	0	23		0	0	0	0	0	23	
3	MAX CHEMICAL INC, LA BRISAS ST NO 5, RIO PIEDRAS	0	0	0	0	500	0		0	0	0	0	0	500	5
	HYDROCHLORIC ACID (1995 AND AFTER "ACID AEROSOLS" ONLY)	0	0	0	0	250	0		0	0	0	0	0	250	2
	XYLENE (MIXED ISOMERS)	0	0	0	0	250	0		0	0	0	0	0	250	2
4	PREPA SAN JUAN STEAM PLANT, MERCADO CENTRAL AVE ZONA PORTUARIA RD PR-28, PUERTO NUEVO	0	0	0	0	5	502,645	3,095	0	0	0	0	0	505,744	505,7
	BENZO(G,H,I) PERYLENE	0	0	0	0	0	0	0	0	0	0	0	0	0	
	DIOXIN AND DIOXIN-LIKE COMPOUNDS	0	0	0	0	0	**	0	0	0	0	0	0	**	
	LEAD COMPOUNDS	0	0	0	0	0	246	2	0	0	0	0	0	248	2
	MERCURY COMPOUNDS	0	0	0	0	0	17	0	0	0	0	0	0	17	
	NAPHTHALENE	0	0	0	0	0	262	3,093	0	0	0	0	0	3,355	3,3
	POLYCYCLIC AROMATIC COMPOUNDS	0	0	0	0	0	3	0	0	0	0	0	0	3	
	SULFURIC ACID (1994 AND AFTER "ACID AEROSOLS" ONLY)	0	0	0	0	5	502,117		0	0	0	0	0	502,122	502,1
5	PUERTO RICO WOOD TREATING, AVENIDA 65 DE INFANTERIA KM. 7 HM. 0, CAROLINA	NA	NA	NA	NA	NA	NA	NA	NA	NA	NA	NA	NA	NA	
	ARSENIC COMPOUNDS	NA	NA	NA	NA	NA	NA	NA	NA	NA	NA	NA	NA	NA	
	CHROMIUM COMPOUNDS (EXCEPT CHROMITE ORE	NA	NA	NA	NA	NA	NA	NA	NA	NA	NA	NA	NA	NA	

MINED IN THE TRANSVAAL REGION)														
COPPER COMPOUNDS	NA	NA	NA	NA	NA	NA	NA	NA	NA	NA	NA	NA	NA	
Total	0	0	0	0	10,710	502,913	3,095	0	0	0	0	0	516,717	516,7

(Note that if a facility name appears multiple times within each of the below tables, the facility is a multi-establishment and submitted multiple forms for Dioxin-like compounds.

Note that in the table above, asterisks are shown to indicate that data for Dioxin and Dioxin-like compounds in grams (as required by EPA) was reported by facility. EPA has converted these data into pounds and included them in the table total (in pounds). Please refer to the Dioxin and Dioxin-like compounds table for reported amounts of Dioxin and Dioxin-like compounds in grams. Grams can be converted to pounds by multiplying by 0.002205.)

TRI On-site and Off-site Reported Disposed of or Otherwise Released of Dioxin and Dioxin-like Compounds (in grams), San Juan County, Puerto Rico, 2004

Row #	Facility and Chemical	Underground Injection Class I Wells	RCRA Subtitle C Landfills	Other On-Site Landfills	Sub Total	Fugitive Air Emissions	Point Source Air Emissions	Surface Water Discharges	Underground Injection Class II-V Wells	Land Treatment	RCRA Subtitle C Surface Impoundments	Other Surface Impoundments	Other Land Disposal	Sub Total	Total On-site Disposed or Otherwise Released
1	PREPA SAN JUAN STEAM PLANT, MERCADO CENTRAL AVE ZONA PORTUARIA RD PR-28, PUERTO NUEVO	0.00000000	0.00000000	0.00000000	0.00000000	0.00000000	1.81360000	0.00000000	0.00000000	0.00000000	0.00000000	0.00000000	0.00000000	1.81360000	1.81360
	Total	0.00000000	0.00000000	0.00000000	0.00000000	0.00000000	1.81360000	0.00000000	0.00000000	0.00000000	0.00000000	0.00000000	0.00000000	1.81360000	1.81360

Distribution of Each member of the Dioxin and Dioxin-like Compounds Category (as a percentage), San Juan County, Puerto Rico, 2004

Row #	Facility	NA	1	2	3	4	5	6	7	8	9	10	11	12	13	14	15	16	17
1	PREPA SAN JUAN STEAM PLANT, MERCADO CENTRAL AVE ZONA PORTUARIA RD PR-28, PUERTO NUEVO		5.20	0.00	2.40	1.10	0.00	0.70	2.00	2.10	2.50	15.00	0.00	64.60	2.00	1.60	0.80	0.00	0.00

Number	CAS No.	Chemical
NA		There is no speciation data available
1	67562-39-4	1,2,3,4,6,7,8-Heptachlorodibenzofuran
2	55673-89-7	1,2,3,4,7,8,9-Heptachlorodibenzofuran
3	70648-26-9	1,2,3,4,7,8-Hexachlorodibenzofuran
4	57117-44-9	1,2,3,6,7,8-Hexachlorodibenzofuran
5	72918-21-9	1,2,3,7,8,9-Hexachlorodibenzofuran

6	60851-34-5	2,3,4,6,7,8-Hexachlorodibenzofuran
7	39227-28-6	1,2,3,4,7,8-Hexachlorodibenzo-p-dioxin
8	57653-85-7	1,2,3,6,7,8-Hexachlorodibenzo-p-dioxin
9	19408-74-3	1,2,3,7,8,9-Hexachlorodibenzo-p-dioxin
10	35822-46-9	1,2,3,4,6,7,8-Heptachlorodibenzo-p-dioxin
11	39001-02-0	1,2,3,4,6,7,8,9-Octachlorodibenzofuran
12	3268-87-9	1,2,3,4,6,7,8,9-Octachlorodibenzo-p-dioxin
13	57117-41-6	1,2,3,7,8-Pentachlorodibenzofuran
14	57117-31-4	2,3,4,7,8-Pentachlorodibenzofuran
15	40321-76-4	1,2,3,7,8-Pentachlorodibenzo-p-dioxin
16	51207-31-9	2,3,7,8-Tetrachlorodibenzofuran
17	1746-01-6	2,3,7,8-Tetrachlorodibenzo-p-dioxin

[Back to top](#)

Export this report to a text file ⁽¹⁾

Create comma-separated values, compatible with spreadsheet and databases.

Download all records

View other report type:

Transfers Off-site for Further Waste Management; or
Quantities of TRI Chemicals in Waste (waste management)

Note: Reporting year (RY) 2004 is the most recent TRI data available. Facilities reporting to TRI were required to submit RY 2004 data to EPA by July 1, 2005. TRI Explorer is using an interim data set that includes revisions submitted to EPA as of June 9, 2006 for the years 1988 to 2004 (i.e., revisions submitted to EPA after this time are not reflected in TRI Explorer reports). Please access [EPA Envirofacts](#) to view TRI data with the most recent revisions.

Off-site disposal or other releases include transfers sent to other TRI Facilities that reported the amount as on-site disposal or other release because not all states and/or not all industry sectors are included in this report.

On-site Disposal or Other Releases include Underground Injection to Class I Wells (Section 5.4.1), RCRA Subtitle C Landfills (5.5.1A), Other Landfills (5.5.1B), Fugitive or Non-point Air Emissions (5.1), Stack or Point Air Emissions (5.2), Surface Water Discharges (5.3), Underground Injection to Class II-V Wells (5.4.2), Land Treatment/Application Farming (5.5.2), RCRA Subtitle C Surface Impoundments (5.5.3A), Other Surface Impoundments (5.5.3B), and Other Land Disposal (5.5.4). Off-site Disposal or Other Releases include from Section 6.2 Class I Underground Injection Wells (M81), Class II-V Underground Injection Wells (M82, M71), RCRA Subtitle C Landfills (M65), Other Landfills (M64, M72), Storage Only (M10), Solidification/Stabilization - Metals and Metal Category Compounds only (M41 or M40), Wastewater Treatment (excluding POTWs) - Metals and Metal Category Compounds only (M62 or M61), RCRA Subtitle C Surface Impoundments (M66), Other Surface Impoundments (M67, M63), Land Treatment (M73), Other Land Disposal (M79), Other Off-site Management (M90), Transfers to Waste Broker - Disposal (M94, M91), and Unknown (M99) and,

from Section 6.1 Transfers to POTWs (metals and metal category compounds only).

For purposes of analysis, data reported as Range Code A is calculated using a value of 5 pounds, Range Code B is calculated using a value of 250 pounds and Range Code C is calculated using a value of 750 pounds.

The facility may have reported multiple SIC codes to TRI in the current reporting year. See the facility profile report by clicking on the facility name to see a list of all SIC codes submitted to TRI for the current reporting year.

A decimal point, or ".", denotes the following:

1. if a decimal point is reported across an entire row, the facility submitted a Form A (i.e., the facility certified that its total annual reportable amount is less than 500 pounds, and does not manufacture, process, or otherwise use more than 1 million pounds); or
2. if a decimal point is reported in a single column, the facility left that particular cell blank in its Form R submission (a zero in a cell denotes either that the facility reported "0" or "NA" in its Form R submission).

Users of TRI information should be aware that TRI data reflect releases and other waste management activities of chemicals, not whether (or to what degree) the public has been exposed to those chemicals. Release estimates alone are not sufficient to determine exposure or to calculate potential adverse effects on human health and the environment. TRI data, in conjunction with other information, can be used as a starting point in evaluating exposures that may result from releases and other waste management activities which involve toxic chemicals. The determination of potential risk depends upon many factors, including the toxicity of the chemical, the fate of the chemical, and the amount and duration of human or other exposure to the chemical after it is released.

Release:

November 21, 2006

Facility Report

[Go to TRI Explorer Home](#) | [Go To New Report](#)

[Comments?](#)

This request took 4.71 seconds of real time (v9.1 build 1461).

RCRA DATA



U.S. Environmental Protection Agency Resource Conservation and Recovery Act (RCRAInfo)

[Recent Additions](#) | [Contact Us](#) | [Print Version](#) EF Search:**GO**[EPA Home](#) > [Envirofacts](#) > [RCRAInfo](#) > Query Results

Query Results

**Report
an
Error**

Consolidated facility information (from multiple EPA systems) was searched to select facilities

City Name: Caguas**State Abbreviation:** PR**EPA Region Code:** 02

Results are based on data extracted on JUN-06-2006

Note: Click on the underlined CORPORATE LINK value for links to that company's environmental web pages.
Click on the underlined MAPPING INFO value to obtain mapping information for the facility.

[Go To Bottom Of The Page](#)

HANDLER NAME: 9-12 CORP **HANDLER ID:** PRN008015091
STREET: 1 KM 27.8 **FACILITY INFORMATION:** [View Facility Information](#)
CITY: CAGUAS **CORPORATE LINK:** No
STATE: PR **COUNTY:** CAGUAS
ZIP CODE: 00725 **MAPPING INFO:** [MAP](#)
EPA REGION: 2

CONTACT INFORMATION

NAME	STREET	CITY	STATE	ZIP CODE	PHONE	TYPE OF CONTACT
MARIO VEGA			NY		7877476057	Public

No NAICS Codes are available for the facility listed above.

HANDLER NAME: AEROFLEX INTL INC **HANDLER ID:** PRD091043752
STREET: RD 156 KM 58.6 **FACILITY INFORMATION:** [View Facility Information](#)
CITY: CAGUAS **CORPORATE LINK:** No
STATE: PR **COUNTY:** CAGUAS
ZIP CODE: 00726 **MAPPING INFO:** [MAP](#)
EPA REGION: 2

Contact Information

There is no Core, Notification or BRS contact information available for this handler

LIST OF NAICS CODES AND DESCRIPTIONS

NAICS CODE	NAICS DESCRIPTION
332999	All Other Miscellaneous Fabricated Metal Product Manufacturing

HANDLER NAME: AMECO INC HANDLER ID: PRR000015917
STREET: RD 175 KM 0.3 FACILITY INFORMATION: [View Facility Information](#)
CITY: CAGUAS CORPORATE LINK: No
STATE: PR COUNTY: CAGUAS
ZIP CODE: 00726 MAPPING INFO: [MAP](#)
EPA REGION: 2

CONTACT INFORMATION

NAME	STREET	CITY	STATE	ZIP CODE	PHONE	TYPE OF CONTACT
JAIME DE ALBA	PO BOX 5358	CAGUAS	PR	00726	7877479650	Public

LIST OF NAICS CODES AND DESCRIPTIONS

NAICS CODE	NAICS DESCRIPTION
56291	Remediation Services

HANDLER NAME: ARBROOK MANUFACTURING CORP HANDLER ID: PRD987370772
STREET: ST RD 156 KM 58.8 FACILITY INFORMATION: [View Facility Information](#)
CITY: CAGUAS CORPORATE LINK: No
STATE: PR COUNTY: CAGUAS
ZIP CODE: 00726 MAPPING INFO: [MAP](#)
EPA REGION: 2

Contact Information

There is no Core, Notification or BRS contact information available for this handler

No NAICS Codes are available for the facility listed above.

HANDLER NAME: ARTEE DESIGNERS HANDLER ID: PRR000009373
STREET: INDUSTRIAL PARK SOLAR 6B FACILITY INFORMATION: [View Facility Information](#)
CITY: CAGUAS CORPORATE LINK: No

STATE: PR COUNTY: CAGUAS
ZIP CODE: 00725 MAPPING INFO: MAP
EPA REGION: 2

CONTACT INFORMATION

NAME	STREET	CITY	STATE	ZIP CODE	PHONE	TYPE OF CONTACT
BRENDA RAMOS	PO BOX 4579 SUITE 65	CAGUAS	PR	00725	7877435605	Public

No NAICS Codes are available for the facility listed above.

HANDLER NAME: AUTOMECA TECHNICAL COLLEGE HANDLER ID: PRD987381035
STREET: CALLE MUNOZ RIVERA 69 FACILITY INFORMATION: [View Facility Information](#)
CITY: CAGUAS CORPORATE LINK: No
STATE: PR COUNTY: CAGUAS
ZIP CODE: 00725 MAPPING INFO: MAP
EPA REGION: 2

Contact Information

There is no Core, Notification or BRS contact information available for this handler

No NAICS Codes are available for the facility listed above.

HANDLER NAME: AVON PRODUCTS INC CAGUAS BRANCH HANDLER ID: PR0000834523
STREET: STATE RD #1 KM 26.4 FACILITY INFORMATION: [View Facility Information](#)
CITY: CAGUAS CORPORATE LINK: No
STATE: PR COUNTY: CAGUAS
ZIP CODE: 00725 MAPPING INFO: MAP
EPA REGION: 2

Contact Information

There is no Core, Notification or BRS contact information available for this handler

No NAICS Codes are available for the facility listed above.

<u>HANDLER NAME:</u>	B & H MICROFILM COMPONENTS INC	<u>HANDLER ID:</u>	PRD981140379
<u>STREET:</u>	CARRETERA 1 KM 33.5	<u>FACILITY INFORMATION:</u>	View Facility Information
<u>CITY:</u>	CAGUAS	<u>CORPORATE LINK:</u>	No
<u>STATE:</u>	PR	<u>COUNTY:</u>	CAGUAS
<u>ZIP CODE:</u>	00625	<u>MAPPING INFO:</u>	MAP
<u>EPA REGION:</u>	2		

Contact Information

There is no Core, Notification or BRS contact information available for this handler

No NAICS Codes are available for the facility listed above.

<u>HANDLER NAME:</u>	BAIROA CLEANERS	<u>HANDLER ID:</u>	PRN008009441
<u>STREET:</u>	BAIROA SHOPPING CENTER	<u>FACILITY INFORMATION:</u>	View Facility Information
<u>CITY:</u>	CAGUAS	<u>CORPORATE LINK:</u>	No
<u>STATE:</u>	PR	<u>COUNTY:</u>	CAGUAS
<u>ZIP CODE:</u>	00726	<u>MAPPING INFO:</u>	MAP
<u>EPA REGION:</u>	2		

Contact Information

There is no Core, Notification or BRS contact information available for this handler

No NAICS Codes are available for the facility listed above.

<u>HANDLER NAME:</u>	BANNER PAINTS	<u>HANDLER ID:</u>	PRR000009639
<u>STREET:</u>	PR RD 1 KM 29.9	<u>FACILITY INFORMATION:</u>	View Facility Information
<u>CITY:</u>	CAGUAS	<u>CORPORATE LINK:</u>	No
<u>STATE:</u>	PR	<u>COUNTY:</u>	CAGUAS
<u>ZIP CODE:</u>	00625	<u>MAPPING INFO:</u>	MAP
<u>EPA REGION:</u>	2		

CONTACT INFORMATION

NAME	STREET	CITY	STATE	ZIP CODE	PHONE	TYPE OF CONTACT

RAMON GUZMAN	HATO REY TOWER SUITE 806	HATO REY	PR	00918	7877549070	Public
-----------------	-----------------------------	-------------	----	-------	------------	--------

No NAICS Codes are available for the facility listed above.

HANDLER NAME: BANNER PUERTO RICO PAINTS INC HANDLER ID: PRD090081225
STREET: RD 1 KM 32 FACILITY INFORMATION: [View Facility Information](#)
CITY: CAGUAS CORPORATE LINK: No
STATE: PR COUNTY: CAGUAS
ZIP CODE: 00725 MAPPING INFO: [MAP](#)
EPA REGION: 2

CONTACT INFORMATION

NAME	STREET	CITY	STATE	ZIP CODE	PHONE	TYPE OF CONTACT
FRANCISCO GONZALEZ	RD 1 KM 32	CAGUAS	PR	00625	7877430303	Public

No NAICS Codes are available for the facility listed above.

HANDLER NAME: BENITEZ AUTO CAGUAS HANDLER ID: PRO008006421
STREET: RD 1 KM 32.6 FACILITY INFORMATION: [View Facility Information](#)
CITY: CAGUAS CORPORATE LINK: No
STATE: PR COUNTY: CAGUAS
ZIP CODE: 00625 MAPPING INFO: [MAP](#)
EPA REGION: 2

Contact Information

There is no Core, Notification or BRS contact information available for this handler

No NAICS Codes are available for the facility listed above.

HANDLER NAME: BENITEZ PAINT & BODY SHOP HANDLER ID: PRR000011163
STREET: CARR 1 KM 33.1 FACILITY INFORMATION: [View Facility Information](#)
CITY: CAGUAS CORPORATE LINK: No
STATE: PR COUNTY: CAGUAS

ZIP CODE: 00725
EPA REGION: 2

MAPPING INFO:

MAP

CONTACT INFORMATION

NAME	STREET	CITY	STATE	ZIP CODE	PHONE	TYPE OF CONTACT
GENARO DIAZ	CARR 1 KM 33.1	CAGUAS	PR	00725	7877460485	Public

No NAICS Codes are available for the facility listed above.

HANDLER NAME: C N C 2000 HANDLER ID: PRN008011041
STREET: STATE RD 156 KM 58.6 FACILITY INFORMATION: [View Facility Information](#)
CITY: CAGUAS CORPORATE LINK: No
STATE: PR COUNTY: CAGUAS
ZIP CODE: 00726 MAPPING INFO: [MAP](#)
EPA REGION: 2

Contact Information

There is no Core, Notification or BRS contact information available for this handler

No NAICS Codes are available for the facility listed above.

HANDLER NAME: CAGUAAS BUMPER HANDLER ID: PRN008009136
STREET: RD 798 KM 3131 FACILITY INFORMATION: [View Facility Information](#)
CITY: CAGUAS CORPORATE LINK: No
STATE: PR COUNTY: CAGUAS
ZIP CODE: 00725 MAPPING INFO: [MAP](#)
EPA REGION: 2

CONTACT INFORMATION

NAME	STREET	CITY	STATE	ZIP CODE	PHONE	TYPE OF CONTACT
ROMAN SIFUENTES	RD 798 KM 3131	CAGUAS	PR	00725	7877472124	Public

No NAICS Codes are available for the facility listed above.

HANDLER NAME: CAGUAS EQUIPMENT RENTAL INC HANDLER ID: PRR000011239
STREET: AVE MUNOZ MARIA URB EL VERDE FACILITY INFORMATION: [View Facility Information](#)
CITY: CAGUAS CORPORATE LINK: No
STATE: PR COUNTY: CAGUAS
ZIP CODE: 00726 MAPPING INFO: [MAP](#)
EPA REGION: 2

CONTACT INFORMATION

NAME	STREET	CITY	STATE	ZIP CODE	PHONE	TYPE OF CONTACT
ROGELIO ALVAREZ	PO BOX 7498	CAGUAS	PR	00726	7877465646	Public

No NAICS Codes are available for the facility listed above.

HANDLER NAME: CAGUAS EXPRESSWAY MOTORS HANDLER ID: PRD987381126
STREET: CARR KM 30.6 FACILITY INFORMATION: [View Facility Information](#)
CITY: CAGUAS CORPORATE LINK: No
STATE: PR COUNTY: CAGUAS
ZIP CODE: 00725 MAPPING INFO: [MAP](#)
EPA REGION: 2

Contact Information

There is no Core, Notification or BRS contact information available for this handler

No NAICS Codes are available for the facility listed above.

HANDLER NAME: CAGUAS GOVT CENTER BLDG HANDLER ID: PRD982794349
STREET: ACOSTA & GOYCO STS FACILITY INFORMATION: [View Facility Information](#)
CITY: CAGUAS CORPORATE LINK: No
STATE: PR COUNTY: CAGUAS
ZIP CODE: 00725 MAPPING INFO: [MAP](#)
EPA REGION: 2

Contact Information

There is no Core, Notification or BRS contact information available for this handler

No NAICS Codes are available for the facility listed above.

HANDLER NAME: CAMERA MUNDI INC HANDLER ID: PRR000017137
STREET: JACK DESPERAK ST LOT 3 FACILITY INFORMATION: [View Facility Information](#)
CITY: CAGUAS CORPORATE LINK: No
STATE: PR COUNTY: CAGUAS
ZIP CODE: 00725 MAPPING INFO: [MAP](#)
EPA REGION: 2

CONTACT INFORMATION

NAME	STREET	CITY	STATE	ZIP CODE	PHONE	TYPE OF CONTACT
JORGE G DIAZ-RIVERA	PO BOX 6840	CAGUAS	PR	00726	7876534888	Public

LG

LIST OF NAICS CODES AND DESCRIPTIONS

NAICS CODE	NAICS DESCRIPTION
811121	Automotive Body, Paint, and Interior Repair and Maintenance

HANDLER NAME: CARIBBEAN PETROLEUM LP - SS GULF 147 HANDLER ID: PRR000010801
STREET: CARR 156 KM 57.7 FACILITY INFORMATION: [View Facility Information](#)
CITY: CAGUAS CORPORATE LINK: No
STATE: PR COUNTY: CAGUAS
ZIP CODE: 00725 MAPPING INFO: [MAP](#)
EPA REGION: 2

CONTACT INFORMATION

NAME	STREET	CITY	STATE	ZIP CODE	PHONE	TYPE OF CONTACT
JOSE J ROSA ROSARIO	GPO BOX 364049	SAN JUAN	PR	009364049	7877873150	Public

No NAICS Codes are available for the facility listed above.

HANDLER NAME: CARIBBEAN PETROLEUM LP - SS GULF 186 HANDLER ID: PRR000007153
STREET: CALLE ACOSTA KM 0.6 FACILITY [View Facility](#)

<u>CITY:</u>	CAGUAS	<u>INFORMATION:</u>	<u>Information</u>
<u>STATE:</u>	PR	<u>CORPORATE LINK:</u>	No
<u>ZIP CODE:</u>	00726	<u>COUNTY:</u>	CAGUAS
<u>EPA REGION:</u>	2	<u>MAPPING INFO:</u>	<u>MAP</u>

Contact Information

There is no Core, Notification or BRS contact information available for this handler

No NAICS Codes are available for the facility listed above.

<u>HANDLER NAME:</u>	CARIBBEAN PETROLEUM LP SS GULF 011	<u>HANDLER ID:</u>	PRR000009464
<u>STREET:</u>	CALLE BETANCES 90	<u>FACILITY INFORMATION:</u>	<u>View Facility Information</u>
<u>CITY:</u>	CAGUAS	<u>CORPORATE LINK:</u>	No
<u>STATE:</u>	PR	<u>COUNTY:</u>	CAGUAS
<u>ZIP CODE:</u>	007253511	<u>MAPPING INFO:</u>	<u>MAP</u>
<u>EPA REGION:</u>	2		

CONTACT INFORMATION

NAME	STREET	CITY	STATE	ZIP CODE	PHONE	TYPE OF CONTACT
JOSE J ROSA ROSARIO	PO BOX 364049	SAN JUAN	PR	009364049	7877873150	Public

No NAICS Codes are available for the facility listed above.

<u>HANDLER NAME:</u>	CARIBBEAN PETROLEUM LP SS GULF 196	<u>HANDLER ID:</u>	PRR000007500
<u>STREET:</u>	CARR 1 KM 40.6 BO TURABO	<u>FACILITY INFORMATION:</u>	<u>View Facility Information</u>
<u>CITY:</u>	CAGUAS	<u>CORPORATE LINK:</u>	No
<u>STATE:</u>	PR	<u>COUNTY:</u>	CAGUAS
<u>ZIP CODE:</u>	00725	<u>MAPPING INFO:</u>	<u>MAP</u>
<u>EPA REGION:</u>	2		

Contact Information

There is no Core, Notification or BRS contact information available for this handler

No NAICS Codes are available for the facility listed above.

<u>HANDLER NAME:</u>	CARIBBEAN PETROLEUM LP SS GULF 321	<u>HANDLER ID:</u>	PRR000009696
<u>STREET:</u>	CARR 172 & 785 BO SAN ANTONIO	<u>FACILITY INFORMATION:</u>	View Facility Information
<u>CITY:</u>	CAGUAS	<u>CORPORATE LINK:</u>	No
<u>STATE:</u>	PR	<u>COUNTY:</u>	CAGUAS
<u>ZIP CODE:</u>	00725	<u>MAPPING INFO:</u>	MAP
<u>EPA REGION:</u>	2		

CONTACT INFORMATION

<u>NAME</u>	<u>STREET</u>	<u>CITY</u>	<u>STATE</u>	<u>ZIP CODE</u>	<u>PHONE</u>	<u>TYPE OF CONTACT</u>
JOSE J ROSA ROSARIO	PO BOX 364049	SAN JUAN	PR	009364049	7877873150	Public

No NAICS Codes are available for the facility listed above.

<u>HANDLER NAME:</u>	CARIBBEAN PETROLEUM LP SS GULF 469	<u>HANDLER ID:</u>	PRR000012526
<u>STREET:</u>	CARRETERA 189 KM 2.3	<u>FACILITY INFORMATION:</u>	View Facility Information
<u>CITY:</u>	CAGUAS	<u>CORPORATE LINK:</u>	No
<u>STATE:</u>	PR	<u>COUNTY:</u>	CAGUAS
<u>ZIP CODE:</u>	00725	<u>MAPPING INFO:</u>	MAP
<u>EPA REGION:</u>	2		

CONTACT INFORMATION

<u>NAME</u>	<u>STREET</u>	<u>CITY</u>	<u>STATE</u>	<u>ZIP CODE</u>	<u>PHONE</u>	<u>TYPE OF CONTACT</u>
JOSE J ROSA ROSARIO	GPO BOX 364049	SAN JUAN	PR	009364049	7877873150	Public

No NAICS Codes are available for the facility listed above.

HANDLER NAME: CARIBBEAN PHOTO & IMAGING HANDLER ID: PRR000011551
STREET: 2 CALLE GAUTIER BENITEZ FACILITY INFORMATION: [View Facility Information](#)
CITY: CAGUAS CORPORATE LINK: No
STATE: PR COUNTY: CAGUAS
ZIP CODE: 007253524 MAPPING INFO: [MAP](#)
EPA REGION: 2

CONTACT INFORMATION

NAME	STREET	CITY	STATE	ZIP CODE	PHONE	TYPE OF CONTACT
JOSE RODRIGUEZ	2 CALLE GAUTIER BENITEZ	CAGUAS	PR	007253524	7877464282	Public

No NAICS Codes are available for the facility listed above.

HANDLER NAME: CARIBE PAINTS CORP. HANDLER ID: PRN008007338
STREET: STATE ROAD # 1, KM 27.4 INTERIOR FACILITY INFORMATION: [View Facility Information](#)
CITY: CAGUAS CORPORATE LINK: No
STATE: PR COUNTY: CAGUAS
ZIP CODE: 00725 MAPPING INFO: [MAP](#)
EPA REGION: 2

Contact Information

There is no Core, Notification or BRS contact information available for this handler

No NAICS Codes are available for the facility listed above.

HANDLER NAME: CARTAGENA PRINTING HANDLER ID: PRN008009839
STREET: CARR 156 KM 57.1 FACILITY INFORMATION: [View Facility Information](#)
CITY: CAGUAS CORPORATE LINK: No
STATE: PR COUNTY: CAGUAS
ZIP CODE: 00726 MAPPING INFO: [MAP](#)
EPA REGION: 2

CONTACT INFORMATION

NAME	STREET	CITY	STATE	ZIP CODE	PHONE	TYPE OF CONTACT
ROBERTO CARTAGERA	PO BOX 5400	CAGUAS	PR	00726	7877432266	Public

No NAICS Codes are available for the facility listed above.

HANDLER NAME: CASAS MI ANTGO HANDLER ID: PRD987378924
STREET: STATE RD #1 KM 333 FACILITY INFORMATION: [View Facility Information](#)
CITY: CAGUAS CORPORATE LINK: No
STATE: PR COUNTY: CAGUAS
ZIP CODE: 00625 MAPPING INFO: [MAP](#)
EPA REGION: 2

Contact Information

There is no Core, Notification or BRS contact information available for this handler

No NAICS Codes are available for the facility listed above.

HANDLER NAME: CENTENNIAL OF PUERTO RICO HANDLER ID: PRR000012393
STREET: ANGORA IND PARK BLDG A BAIROA FACILITY INFORMATION: [View Facility Information](#)
CITY: CAGUAS CORPORATE LINK: No
STATE: PR COUNTY: CAGUAS
ZIP CODE: 00725 MAPPING INFO: [MAP](#)
EPA REGION: 2

CONTACT INFORMATION

NAME	STREET	CITY	STATE	ZIP CODE	PHONE	TYPE OF CONTACT
RAFAEL CAMACHO	ANGORA IND PARK BLDG A BAIROA	CAGUAS	PR	00725	7876537688	Public

No NAICS Codes are available for the facility listed above.

HANDLER NAME: CENTRO LUBRICACION PENNZOIL HANDLER ID: PRO007000961
STREET: CARR 1 KM 26.6 FACILITY INFORMATION: [View Facility Information](#)
CITY: CAGUAS CORPORATE LINK: No
STATE: PR COUNTY: CAGUAS
ZIP CODE: 00725 MAPPING INFO: [MAP](#)
EPA REGION: 2

CONTACT INFORMATION

NAME	STREET	CITY	STATE	ZIP CODE	PHONE	TYPE OF CONTACT
CESIAH N DE CORREA	APARTADO HC-01 BOX 21287	CAGUAS	PR	007259308	7877479151	Public

No NAICS Codes are available for the facility listed above.

HANDLER NAME: CHARNECO EUROPEAN HAUS HANDLER ID: PRO007002231
STREET: CARR 1 KM 19.5 FACILITY INFORMATION: [View Facility Information](#)
CITY: CAGUAS CORPORATE LINK: No
STATE: PR COUNTY: CAGUAS
ZIP CODE: 00726 MAPPING INFO: [MAP](#)
EPA REGION: 2

Contact Information

There is no Core, Notification or BRS contact information available for this handler

No NAICS Codes are available for the facility listed above.

HANDLER NAME: CIP MANUFACTURING CORP. HANDLER ID: PRR000014258
STREET: ROAD #30 KM. 3.3 BO BAVORA FACILITY INFORMATION: [View Facility Information](#)
CITY: CAGUAS CORPORATE LINK: No
STATE: PR COUNTY: CAGUAS
ZIP CODE: 00725 MAPPING INFO: [MAP](#)
EPA REGION: 2

CONTACT INFORMATION

NAME	STREET	CITY	STATE	ZIP CODE	PHONE	TYPE OF CONTACT
RAFAEL VELAZQUEZ-ORTIZ	PO BOX 734	CAGUAS	PR	007260734	7877447272	Public

No NAICS Codes are available for the facility listed above.

L G

HANDLER NAME: CLOROX CO OF PUERTO RICO HANDLER ID: PRD090473398

STREET: RD 1 KM 27
CITY: CAGUAS
STATE: PR
ZIP CODE: 007259220
EPA REGION: 2

FACILITY INFORMATION: [View Facility Information](#)
CORPORATE LINK: No
COUNTY: CAGUAS
MAPPING INFO: [MAP](#)

Contact Information

There is no Core, Notification or BRS contact information available for this handler

LIST OF NAICS CODES AND DESCRIPTIONS

NAICS CODE	NAICS DESCRIPTION
325612	Polish and Other Sanitation Good Manufacturing

HANDLER NAME: COMERCIAL EL EBANISTA HANDLER ID: PRN008012429
STREET: 24 RD B STE A URB CAGUAS IND FACILITY INFORMATION: [View Facility Information](#)
CITY: CAGUAS CORPORATE LINK: No
STATE: PR COUNTY: CAGUAS
ZIP CODE: 00960 MAPPING INFO: [MAP](#)
EPA REGION: 2

CONTACT INFORMATION

NAME	STREET	CITY	STATE	ZIP CODE	PHONE	TYPE OF CONTACT
JOSE A LOPEZ					7877461881	Public

No NAICS Codes are available for the facility listed above.

HANDLER NAME: COOPERHEAT-MQS INC HANDLER ID: PRR000016964
STREET: RD 183 KM 1 A SAN LORENZO FACILITY INFORMATION: [View Facility Information](#)
CITY: CAGUAS CORPORATE LINK: No
STATE: PR COUNTY: CAGUAS
ZIP CODE: 00726 MAPPING INFO: [MAP](#)
EPA REGION: 2

CONTACT INFORMATION

NAME	STREET	CITY	STATE	ZIP CODE	PHONE	TYPE OF CONTACT
RAFAEL DESCARTES	ALMENDRO CALLE PUTA LAS MARIAS	SANTURCE	PR	00913	7872580409	Public

LIST OF NAICS CODES AND
DESCRIPTIONS

NAICS CODE	NAICS DESCRIPTION
51419	Other Information Services

HANDLER NAME: COSTCO WHOLESALE #365 HANDLER ID: PRR000013953
STREET: PR 30 INTERS RAFAEL CORDERO FACILITY INFORMATION: [View Facility Information](#)
CITY: CAGUAS CORPORATE LINK: No
STATE: PR COUNTY: CAGUAS
ZIP CODE: 00725 MAPPING INFO: [MAP](#)
EPA REGION: 2

CONTACT INFORMATION

NAME	STREET	CITY	STATE	ZIP CODE	PHONE	TYPE OF CONTACT
LISA SIMPSON	999 LAKE DR - ATTN: LICENSING	ISSAQUAH	WA	98027	4253136275	Public

No NAICS Codes are available for the facility listed above.

HANDLER NAME: DE LA TORRE PAINTS INC HANDLER ID: PRR000004846
STREET: RD 1 CORNER RD 798 KM 26.7 FACILITY INFORMATION: [View Facility Information](#)
CITY: CAGUAS CORPORATE LINK: No
STATE: PR COUNTY: CAGUAS
ZIP CODE: 00725 MAPPING INFO: [MAP](#)
EPA REGION: 2

Contact Information

There is no Core, Notification or BRS contact information available for this handler

No NAICS Codes are available for the facility listed above.

HANDLER NAME: DEPARTAMENTO DE SANEAMIENTO HANDLER ID: PRO007000987
STREET: CARRETERA 1 KM 42.3 FACILITY INFORMATION: [View Facility Information](#)
CITY: CAGUAS CORPORATE LINK: No
STATE: PR COUNTY: CAGUAS

ZIP CODE: 00726

MAPPING INFO:

MAP

EPA REGION: 2

CONTACT INFORMATION

NAME	STREET	CITY	STATE	ZIP CODE	PHONE	TYPE OF CONTACT
JOSE ROSARIO	CARRETERA 1 KM 42.3	CAGUAS	PR	00726	7877432137	Public

No NAICS Codes are available for the facility listed above.HANDLER NAME: DEPT OF ED - CHARLES E MINER SCHOOLHANDLER ID: PRR000000935STREET: CALLE 25 HWY 1FACILITY INFORMATION: [View Facility Information](#)CITY: CAGUASCORPORATE LINK: NoSTATE: PRCOUNTY: CAGUASZIP CODE: 00725MAPPING INFO: [MAP](#)EPA REGION: 2**Contact Information**

There is no Core, Notification or BRS contact information available for this handler

No NAICS Codes are available for the facility listed above.HANDLER NAME: DEPT OF ED - JOHN F KENNEDY SCHOOLHANDLER ID: PRR000000778STREET: CALLE KINGSTON 2DA SECCIONFACILITY INFORMATION: [View Facility Information](#)CITY: CAGUASCORPORATE LINK: NoSTATE: PRCOUNTY: CAGUASZIP CODE: 00725MAPPING INFO: [MAP](#)EPA REGION: 2**Contact Information**

There is no Core, Notification or BRS contact information available for this handler

No NAICS Codes are available for the facility listed above.

HANDLER NAME: DEPT OF ED - LUIS RAMOS GONZALEZ HANDLER ID: PR0000011213
STREET: CALLE JOSE GAUTIER BENITEZ FACILITY INFORMATION: [View Facility Information](#)
CITY: CAGUAS CORPORATE LINK: No
STATE: PR COUNTY: CAGUAS
ZIP CODE: 00625 MAPPING INFO: [MAP](#)
EPA REGION: 2

CONTACT INFORMATION

NAME	STREET	CITY	STATE	ZIP CODE	PHONE	TYPE OF CONTACT
SARA LOPEZ	PO BOX 759	SAN JUAN	PR	009360759	7877432311	Public

No NAICS Codes are available for the facility listed above.

HANDLER NAME: DEPT OF ED - LUIS RAMOS GONZALEZ HANDLER ID: PR0000012534
STREET: CALLE GAUTIER BENITEZ FACILITY INFORMATION: [View Facility Information](#)
CITY: CAGUAS CORPORATE LINK: No
STATE: PR COUNTY: CAGUAS
ZIP CODE: 00725 MAPPING INFO: [MAP](#)
EPA REGION: 2

CONTACT INFORMATION

NAME	STREET	CITY	STATE	ZIP CODE	PHONE	TYPE OF CONTACT
ZORAIDA M CARTAGENA	PO BOX 759	SAN JUAN	PR	009360759	7877466396	Public

No NAICS Codes are available for the facility listed above.

HANDLER NAME: DEPT OF ED - MANUELA TORO HANDLER ID: PR0000287110
STREET: CALLE 5 URB CAGUAS NORTE INT FACILITY INFORMATION: [View Facility Information](#)
CITY: CAGUAS CORPORATE LINK: No
STATE: PR COUNTY: CAGUAS
ZIP CODE: 00625 MAPPING INFO: [MAP](#)
EPA REGION: 2

Contact Information

There is no Core, Notification or BRS contact information available for this handler

No NAICS Codes are available for the facility listed above.

<u>HANDLER NAME:</u>	DEPT OF ED - REPUBLICA DE COSTA RICA	<u>HANDLER ID:</u>	PR0000800441
<u>STREET:</u>	CALLE HECTOR A BONQUE NO 39	<u>FACILITY INFORMATION:</u>	View Facility Information
<u>CITY:</u>	CAGUAS	<u>CORPORATE LINK:</u>	No
<u>STATE:</u>	PR	<u>COUNTY:</u>	CAGUAS
<u>ZIP CODE:</u>	007253815	<u>MAPPING INFO:</u>	MAP
<u>EPA REGION:</u>	2		

Contact Information

There is no Core, Notification or BRS contact information available for this handler

No NAICS Codes are available for the facility listed above.

<u>HANDLER NAME:</u>	DEPT OF ED - ROSA C BENITEZ SCHOOL	<u>HANDLER ID:</u>	PRR000000828
<u>STREET:</u>	CALLE WINDSOR - 1RA SECCION	<u>FACILITY INFORMATION:</u>	View Facility Information
<u>CITY:</u>	CAGUAS	<u>CORPORATE LINK:</u>	No
<u>STATE:</u>	PR	<u>COUNTY:</u>	CAGUAS
<u>ZIP CODE:</u>	00725	<u>MAPPING INFO:</u>	MAP
<u>EPA REGION:</u>	2		

Contact Information

There is no Core, Notification or BRS contact information available for this handler

No NAICS Codes are available for the facility listed above.

<u>HANDLER NAME:</u>	DIESEL ENGINE TECHNICIAN	<u>HANDLER ID:</u>	PRR000008631
<u>STREET:</u>	CARR 1 KM 24.8	<u>FACILITY INFORMATION:</u>	View Facility Information

<u>CITY:</u>	CAGUAS	<u>CORPORATE LINK:</u>	No
<u>STATE:</u>	PR	<u>COUNTY:</u>	CAGUAS
<u>ZIP CODE:</u>	00725	<u>MAPPING INFO:</u>	MAP
<u>EPA REGION:</u>	2		

Contact Information

There is no Core, Notification or BRS contact information available for this handler

No NAICS Codes are available for the facility listed above.

<u>HANDLER NAME:</u>	DU PONT MEDICAL PRODUCTS INC	<u>HANDLER ID:</u>	PRD987375037
<u>STREET:</u>	RD 1 LOT 8 BLDG A	<u>FACILITY INFORMATION:</u>	View Facility Information
<u>CITY:</u>	CAGUAS	<u>CORPORATE LINK:</u>	No
<u>STATE:</u>	PR	<u>COUNTY:</u>	CAGUAS
<u>ZIP CODE:</u>	006260880	<u>MAPPING INFO:</u>	MAP
<u>EPA REGION:</u>	2		

Contact Information

There is no Core, Notification or BRS contact information available for this handler

No NAICS Codes are available for the facility listed above.

<u>HANDLER NAME:</u>	DUPONT MERCK PHARMACEUTICALS	<u>HANDLER ID:</u>	PRD987379302
<u>STREET:</u>	VAZQUEZ IND PARK LOT 8 BLDG A	<u>FACILITY INFORMATION:</u>	View Facility Information
<u>CITY:</u>	CAGUAS	<u>CORPORATE LINK:</u>	No
<u>STATE:</u>	PR	<u>COUNTY:</u>	CAGUAS
<u>ZIP CODE:</u>	006260880	<u>MAPPING INFO:</u>	MAP
<u>EPA REGION:</u>	2		

Contact Information

There is no Core, Notification or BRS contact information available for this handler

No NAICS Codes are available for the facility listed above.

HANDLER NAME: ELECTRICAL & CONTROL EQUIPMENT MFG CORP
STREET: B STREET LOT 22 WIND PARK
CITY: CAGUAS
STATE: PR
ZIP CODE: 007259719
EPA REGION: 2

HANDLER ID: PRR000015222
FACILITY INFORMATION: [View Facility Information](#)
CORPORATE LINK: No
COUNTY: CAGUAS
MAPPING INFO: [MAP](#)

CONTACT INFORMATION

NAME	STREET	CITY	STATE	ZIP CODE	PHONE	TYPE OF CONTACT
HECTOR MALDONADO	PO BOX 9719	CAGUAS	PR	007269719	7877455355	Public

No NAICS Codes are available for the facility listed above.

HANDLER NAME: ENVIRONICS ENGINEERING GROUP
STREET: CARR 1 KM 39 BO TURABO
CITY: CAGUAS
STATE: PR
ZIP CODE: 00725
EPA REGION: 2

HANDLER ID: PRR000014779
FACILITY INFORMATION: [View Facility Information](#)
CORPORATE LINK: No
COUNTY: CAGUAS
MAPPING INFO: [MAP](#)

CONTACT INFORMATION

NAME	STREET	CITY	STATE	ZIP CODE	PHONE	TYPE OF CONTACT
THOMAS DANNER	PO BOX 29535	SAN JUAN	PR	009290535	7877457891	Public

No NAICS Codes are available for the facility listed above.

Transporter

HANDLER NAME: ESCUELA MANUELA TORO
STREET: CALLE 5 CAGUAS NORTE
CITY: CAGUAS
STATE: PR
ZIP CODE: 00725
EPA REGION: 2

HANDLER ID: PRD987378957
FACILITY INFORMATION: [View Facility Information](#)
CORPORATE LINK: No
COUNTY: CAGUAS
MAPPING INFO: [MAP](#)

CONTACT INFORMATION

				ZIP		TYPE OF
--	--	--	--	-----	--	---------

NAME	STREET	CITY	STATE	CODE	PHONE	CONTACT
IVONNE QUINONES	DEPT OF ED SCI PROG	HATO REY	PR	00919	7877539255	Public

No NAICS Codes are available for the facility listed above.

HANDLER NAME: ESSO SERVICE STATION CO-281 HANDLER ID: PRR000018226
STREET: STREET RD PR #172 KM 0.5 FACILITY INFORMATION: [View Facility Information](#)
CITY: CAGUAS CORPORATE LINK: No
STATE: PR COUNTY: CAGUAS
ZIP CODE: 00738 MAPPING INFO: [MAP](#)
EPA REGION: 2

CONTACT INFORMATION

NAME	STREET	CITY	STATE	ZIP CODE	PHONE	TYPE OF CONTACT
CARLOS I FIGUEROA	PO BOX 364269	SAN JUAN	PR	009364269	7874057215	Public

LIST OF NAICS CODES AND DESCRIPTIONS

NAICS CODE	NAICS DESCRIPTION
44711	Gasoline Stations with Convenience Stores

HANDLER NAME: ESSO STANDARD OIL CO - PR HANDLER ID: PRR000002493
STREET: CARR 1 KM 40.1 BO TURABO FACILITY INFORMATION: [View Facility Information](#)
CITY: CAGUAS CORPORATE LINK: No
STATE: PR COUNTY: CAGUAS
ZIP CODE: 00725 MAPPING INFO: [MAP](#)
EPA REGION: 2

Contact Information

There is no Core, Notification or BRS contact information available for this handler

No NAICS Codes are available for the facility listed above.

HANDLER ESSO STANDARD OIL CO - PR CO- HANDLER ID: PRR000001669

<u>NAME:</u>	160	<u>FACILITY INFORMATION:</u>	View Facility Information
<u>STREET:</u>	CARR 156 KM 59.1	<u>CORPORATE LINK:</u>	No
<u>CITY:</u>	CAGUAS	<u>COUNTY:</u>	CAGUAS
<u>STATE:</u>	PR	<u>MAPPING INFO:</u>	MAP
<u>ZIP CODE:</u>	00625		
<u>EPA REGION:</u>	2		

Contact Information

There is no Core, Notification or BRS contact information available for this handler

No NAICS Codes are available for the facility listed above.

<u>HANDLER NAME:</u>	ESSO STANDARD OIL CO - PR CO-237	<u>HANDLER ID:</u>	PRR000002642
<u>STREET:</u>	RD 189 & 768	<u>FACILITY INFORMATION:</u>	View Facility Information
<u>CITY:</u>	CAGUAS	<u>CORPORATE LINK:</u>	No
<u>STATE:</u>	PR	<u>COUNTY:</u>	CAGUAS
<u>ZIP CODE:</u>	00725	<u>MAPPING INFO:</u>	MAP
<u>EPA REGION:</u>	2		

Contact Information

There is no Core, Notification or BRS contact information available for this handler

No NAICS Codes are available for the facility listed above.

<u>HANDLER NAME:</u>	ESSO STANDARD OIL CO - PR CO-240	<u>HANDLER ID:</u>	PRR000003335
<u>STREET:</u>	CARR 183 KM 4.6	<u>FACILITY INFORMATION:</u>	View Facility Information
<u>CITY:</u>	CAGUAS	<u>CORPORATE LINK:</u>	No
<u>STATE:</u>	PR	<u>COUNTY:</u>	CAGUAS
<u>ZIP CODE:</u>	00725	<u>MAPPING INFO:</u>	MAP
<u>EPA REGION:</u>	2		

Contact Information

There is no Core, Notification or BRS contact information available for this handler

No NAICS Codes are available for the facility listed above.

<u>HANDLER NAME:</u>	ESSO STANDARD OIL CO - PR CO-241	<u>HANDLER ID:</u>	PRR000004747
<u>STREET:</u>	CARR 189 KM 2.6	<u>FACILITY INFORMATION:</u>	View Facility Information
<u>CITY:</u>	CAGUAS	<u>CORPORATE LINK:</u>	No
<u>STATE:</u>	PR	<u>COUNTY:</u>	CAGUAS
<u>ZIP CODE:</u>	00725	<u>MAPPING INFO:</u>	MAP
<u>EPA REGION:</u>	2		

Contact Information

There is no Core, Notification or BRS contact information available for this handler

No NAICS Codes are available for the facility listed above.

<u>HANDLER NAME:</u>	ESSO STANDARD OIL CO PR 2P-252	<u>HANDLER ID:</u>	PRR000001289
<u>STREET:</u>	CARR 1 KM 33 - BO BAIROA	<u>FACILITY INFORMATION:</u>	View Facility Information
<u>CITY:</u>	CAGUAS	<u>CORPORATE LINK:</u>	No
<u>STATE:</u>	PR	<u>COUNTY:</u>	CAGUAS
<u>ZIP CODE:</u>	00625	<u>MAPPING INFO:</u>	MAP
<u>EPA REGION:</u>	2		

Contact Information

There is no Core, Notification or BRS contact information available for this handler

No NAICS Codes are available for the facility listed above.

<u>HANDLER NAME:</u>	ESSO STANDARD OIL CO PR CO-236	<u>HANDLER ID:</u>	PRR000017301
<u>STREET:</u>	CARR #1 INT CARR 189 URB PARAD	<u>FACILITY INFORMATION:</u>	View Facility Information
<u>CITY:</u>	CAGUAS	<u>CORPORATE LINK:</u>	No
<u>STATE:</u>	PR	<u>COUNTY:</u>	CAGUAS
<u>ZIP CODE:</u>	00725	<u>MAPPING INFO:</u>	MAP
<u>EPA REGION:</u>	2		

CONTACT INFORMATION

NAME	STREET	CITY	STATE	ZIP CODE	PHONE	TYPE OF CONTACT
MELIZA PEREZ	PO BOX 364269	GUAYNABO	PR	009364269	7877922920 8947	Public

LIST OF NAICS CODES AND DESCRIPTIONS

NAICS CODE	NAICS DESCRIPTION
44711	Gasoline Stations with Convenience Stores
44719	Other Gasoline Stations

HANDLER NAME: ESSO STANDARD OIL CO PR CO-238 HANDLER ID: PRR000013169
STREET: RD 156 INT 52 REPARTO FACILITY INFORMATION: [View Facility Information](#)
CITY: CAGUAS CORPORATE LINK: No
STATE: PR COUNTY: CAGUAS
ZIP CODE: 00725 MAPPING INFO: [MAP](#)
EPA REGION: 2

CONTACT INFORMATION

NAME	STREET	CITY	STATE	ZIP CODE	PHONE	TYPE OF CONTACT
IRIS M LOPEZ	PO BOX 364269	SAN JUAN	PR	009364269	7877922920	Public

No NAICS Codes are available for the facility listed above.

HANDLER NAME: ESSO STANDARD OIL CO PR CO-280 HANDLER ID: PRR000017525
STREET: AVE RAFAEL CORDERO ESQ LUIS M FACILITY INFORMATION: [View Facility Information](#)
CITY: CAGUAS CORPORATE LINK: No
STATE: PR COUNTY: CAGUAS
ZIP CODE: 00725 MAPPING INFO: [MAP](#)
EPA REGION: 2

CONTACT INFORMATION

NAME	STREET	CITY	STATE	ZIP CODE	PHONE	TYPE OF CONTACT
MELIZA PEREZ	PO BOX 364269	GUAYNABO	PR	009364269	7877922920 8947	Public

LIST OF NAICS CODES AND DESCRIPTIONS

NAICS CODE	NAICS DESCRIPTION
44711	Gasoline Stations with Convenience Stores
44719	Other Gasoline Stations

HANDLER NAME: EUROTHORITY HANDLER ID: PRR000010728
STREET: RD 189 KM 2.5 INTERIOR PLACIDO FACILITY INFORMATION: [View Facility Information](#)
CITY: CAGUAS CORPORATE LINK: No
STATE: PR COUNTY: CAGUAS
ZIP CODE: 00725 MAPPING INFO: [MAP](#)
EPA REGION: 2

CONTACT INFORMATION

NAME	STREET	CITY	STATE	ZIP CODE	PHONE	TYPE OF CONTACT
MARITERE PALACIOS	ALEGRIA ST H10 HORIZONTES	GUARABO	PR	00778	7872580218	Public

No NAICS Codes are available for the facility listed above.

HANDLER NAME: F E J CARIBE PAINT CORP HANDLER ID: PRR000011098
STREET: BO RIO CANAS KM 27 HM 4 RTE 1 FACILITY INFORMATION: [View Facility Information](#)
CITY: CAGUAS CORPORATE LINK: No
STATE: PR COUNTY: CAGUAS
ZIP CODE: 00725 MAPPING INFO: [MAP](#)
EPA REGION: 2

CONTACT INFORMATION

NAME	STREET	CITY	STATE	ZIP CODE	PHONE	TYPE OF CONTACT
SANTOS R GOZALEZ	PO BOX 8757	CAGUAS	PR	00725	7877316600	Public

No NAICS Codes are available for the facility listed above.

HANDLER NAME: FARMACIA EL AMAL #12 HANDLER ID: PRR000014407
STREET: VILLA BLANCA SHOPPING CTR FACILITY INFORMATION: [View Facility Information](#)
CITY: CAGUAS CORPORATE LINK: No
STATE: PR COUNTY: CAGUAS
ZIP CODE: 00725 MAPPING INFO: [MAP](#)
EPA REGION: 2

CONTACT INFORMATION

NAME	STREET	CITY	STATE	ZIP CODE	PHONE	TYPE OF CONTACT
ANTONIO ORTIZ	VILLA BLANCA SHOPPING CTR	CAGUAS	PR	00725	7877436918	Public

No NAICS Codes are available for the facility listed above.

HANDLER NAME: FARMACIA EL AMAL #26 HANDLER ID: PRR000013870
STREET: 54 RAIZ BEVIS ST FACILITY INFORMATION: [View Facility Information](#)
CITY: CAGUAS CORPORATE LINK: No
STATE: PR COUNTY: CAGUAS
ZIP CODE: 00725 MAPPING INFO: [MAP](#)
EPA REGION: 2

CONTACT INFORMATION

NAME	STREET	CITY	STATE	ZIP CODE	PHONE	TYPE OF CONTACT
JUAN RODRIGUEZ	54 RAIZ BEVIS ST	CAGUAS	PR	00725	7877435560	Public

No NAICS Codes are available for the facility listed above.

HANDLER NAME: FARMACIA EL AMAL #26 HANDLER ID: PRR000016527
STREET: LAS CATALINAS MALL AVE ZAFIRO FACILITY INFORMATION: [View Facility Information](#)
CITY: CAGUAS CORPORATE LINK: No
STATE: PR COUNTY: CAGUAS
ZIP CODE: 00725 MAPPING INFO: [MAP](#)
EPA REGION: 2

CONTACT INFORMATION

NAME	STREET	CITY	STATE	ZIP CODE	PHONE	TYPE OF CONTACT
CARMEN CRESPO CO-1 HOUR PHOTO	LAS CATALINAS MALL AVE ZAFIRO	CAGUAS	PR	00725	7872862403	Public

LIST OF NAICS CODES AND DESCRIPTIONS

NAICS CODE	NAICS DESCRIPTION
44611	Pharmacies and Drug Stores

HANDLER NAME: FERRERO, INC. HANDLER ID: PRD987370301
STREET: BO. RIO CANAS CARR 1 KM 29.4 FACILITY INFORMATION: [View Facility Information](#)
CITY: CAGUAS CORPORATE LINK: No
STATE: PR COUNTY: CAGUAS
ZIP CODE: 00726 MAPPING INFO: [MAP](#)
EPA REGION: 2

Contact Information

There is no Core, Notification or BRS contact information available for this handler

No NAICS Codes are available for the facility listed above.

HANDLER NAME: FF INDUSTRIES CORP HANDLER ID: PRD982720690
STREET: LUIS M MARIN AVEN FACILITY INFORMATION: [View Facility Information](#)
CITY: CAGUAS CORPORATE LINK: No
STATE: PR COUNTY: CAGUAS
ZIP CODE: 00725 MAPPING INFO: [MAP](#)
EPA REGION: 2

Contact Information

There is no Core, Notification or BRS contact information available for this handler

No NAICS Codes are available for the facility listed above.

HANDLER NAME: FOAM PACK INK HANDLER ID: PRR000006809
STREET: RD 1 KM 26.0 FACILITY INFORMATION: [View Facility Information](#)
CITY: CAGUAS CORPORATE LINK: No
STATE: PR COUNTY: CAGUAS
ZIP CODE: 00725 MAPPING INFO: [MAP](#)
EPA REGION: 2

CONTACT INFORMATION

NAME	STREET	CITY	STATE	ZIP CODE	PHONE	TYPE OF CONTACT
RIVERA JESUS O	PO BOX 363633	SAN JUAN	PR	009363633	7875551212	Public

No NAICS Codes are available for the facility listed above.

HANDLER NAME: GARAGE MORALES JR HANDLER ID: PRR000016287
STREET: CARR 796 KM 0.3 SEC FACILITY INFORMATION: [View Facility Information](#)
CITY: CAGUAS CORPORATE LINK: No
STATE: PR COUNTY: CAGUAS
ZIP CODE: 00725 MAPPING INFO: [MAP](#)
EPA REGION: 2

CONTACT INFORMATION

NAME	STREET	CITY	STATE	ZIP CODE	PHONE	TYPE OF CONTACT
HECTOR MORALES	HC-06 BOX 75615	CAGUAS	PR	007259515	7877474445	Public

LIST OF NAICS CODES AND DESCRIPTIONS

NAICS CODE	NAICS DESCRIPTION
81293	Parking Lots and Garages

HANDLER NAME: GARAJE JUANO HANDLER ID: PRO007000979
STREET: CARR 1 KM 34 FACILITY INFORMATION: [View Facility Information](#)
CITY: CAGUAS CORPORATE LINK: No
STATE: PR COUNTY: CAGUAS
ZIP CODE: 00725 MAPPING INFO: [MAP](#)
EPA REGION: 2

CONTACT INFORMATION

NAME	STREET	CITY	STATE	ZIP CODE	PHONE	TYPE OF CONTACT
JOSE JUAN VASQUEZ	HC-6276450	CAGUAS	PR	00725	7877432250	Public

No NAICS Codes are available for the facility listed above.

HANDLER NAME: GENERAL ELECTRIC CAGUAS OPERATION
STREET: ROUTE 1 KM 33.7

HANDLER ID:

FACILITY INFORMATION:

PRD000634360

[View Facility Information](#)

Corrective Action

TSD

CITY: CAGUAS
STATE: PR
ZIP CODE: 00725
EPA REGION: 2

CORPORATE LINK: No
COUNTY: CAGUAS
MAPPING INFO: [MAP](#)
RCRA Corrective Action: **PROFILE**

Contact Information

There is no Core, Notification or BRS contact information available for this handler

LIST OF NAICS CODES AND DESCRIPTIONS

NAICS CODE	NAICS DESCRIPTION
334515	Instrument Manufacturing for Measuring and Testing Electricity and Electrical Signals
42161	Electrical Apparatus and Equipment, Wiring Supplies, and Construction Material Wholesalers

HANDLER NAME: GENERAL FOODS INC HANDLER ID: PRD090036302
STREET: RD 1 KM 27.9 BO RIO CANAS FACILITY INFORMATION: [View Facility Information](#)
CITY: CAGUAS CORPORATE LINK: No
STATE: PR COUNTY: CAGUAS
ZIP CODE: 00725 MAPPING INFO: [MAP](#)
EPA REGION: 2

Contact Information

There is no Core, Notification or BRS contact information available for this handler

No NAICS Codes are available for the facility listed above.

HANDLER NAME: GOULD COMPUTER SYSTEMS INC HANDLER ID: PRD149759136
STREET: W IND PARK LOT 21 B ST FACILITY INFORMATION: [View Facility Information](#)
CITY: CAGUAS CORPORATE LINK: No
STATE: PR COUNTY: CAGUAS
ZIP CODE: 00625 MAPPING INFO: [MAP](#)
EPA REGION: 2

Contact Information

There is no Core, Notification or BRS contact information available for this handler

No NAICS Codes are available for the facility listed above.

<u>HANDLER NAME:</u>	GOV OF PR DEPT AGRICULTURE ASDA	<u>HANDLER ID:</u>	PRR000012286
<u>STREET:</u>	RD 1 KM 32.4 BO BAIROA	<u>FACILITY INFORMATION:</u>	View Facility Information
<u>CITY:</u>	CAGUAS	<u>CORPORATE LINK:</u>	No
<u>STATE:</u>	PR	<u>COUNTY:</u>	CAGUAS
<u>ZIP CODE:</u>	00725	<u>MAPPING INFO:</u>	MAP
<u>EPA REGION:</u>	2		

CONTACT INFORMATION

NAME	STREET	CITY	STATE	ZIP CODE	PHONE	TYPE OF CONTACT
ALBERTO SIERRA	PO BOX 9200	SAN JUAN	PR	009080200	7877965600	Public

No NAICS Codes are available for the facility listed above.

<u>HANDLER NAME:</u>	GREKORY EQUIP CORP	<u>HANDLER ID:</u>	PRR000012435
<u>STREET:</u>	CARR 1 KM 2.5	<u>FACILITY INFORMATION:</u>	View Facility Information
<u>CITY:</u>	CAGUAS	<u>CORPORATE LINK:</u>	No
<u>STATE:</u>	PR	<u>COUNTY:</u>	CAGUAS
<u>ZIP CODE:</u>	00725	<u>MAPPING INFO:</u>	MAP
<u>EPA REGION:</u>	2		

CONTACT INFORMATION

NAME	STREET	CITY	STATE	ZIP CODE	PHONE	TYPE OF CONTACT
WILLIAM PINEIRO	CARR 1 KM 2.5	CAGUAS	PR	00725	7872724333	Public

No NAICS Codes are available for the facility listed above.

<u>HANDLER NAME:</u>	GTE SYLVANIA	<u>HANDLER ID:</u>	PRD000692608
<u>STREET:</u>	RD 156 KM 60.1	<u>FACILITY INFORMATION:</u>	View Facility Information
<u>CITY:</u>	CAGUAS	<u>CORPORATE LINK:</u>	No
<u>STATE:</u>	PR	<u>COUNTY:</u>	CAGUAS
<u>ZIP CODE:</u>	00625	<u>MAPPING INFO:</u>	MAP
<u>EPA REGION:</u>	2		

Contact Information

There is no Core, Notification or BRS contact information available for this handler

No NAICS Codes are available for the facility listed above.

<u>HANDLER NAME:</u>	HONDA DE CAGUAS	<u>HANDLER ID:</u>	PRD090174194
<u>STREET:</u>	CARR 1 KM 34.2 COR MUNOZ MARIN	<u>FACILITY INFORMATION:</u>	View Facility Information
<u>CITY:</u>	CAGUAS	<u>CORPORATE LINK:</u>	No
<u>STATE:</u>	PR	<u>COUNTY:</u>	CAGUAS
<u>ZIP CODE:</u>	00725	<u>MAPPING INFO:</u>	MAP
<u>EPA REGION:</u>	2		

Contact Information

There is no Core, Notification or BRS contact information available for this handler

No NAICS Codes are available for the facility listed above.

<u>HANDLER NAME:</u>	IMPRENTA J C R	<u>HANDLER ID:</u>	PRN008011066
<u>STREET:</u>	ST 5 STE 5 URB DELGADO	<u>FACILITY INFORMATION:</u>	View Facility Information
<u>CITY:</u>	CAGUAS	<u>CORPORATE LINK:</u>	No
<u>STATE:</u>	PR	<u>COUNTY:</u>	CAGUAS
<u>ZIP CODE:</u>	00725	<u>MAPPING INFO:</u>	MAP
<u>EPA REGION:</u>	2		

Contact Information

There is no Core, Notification or BRS contact information available for this handler

No NAICS Codes are available for the facility listed above.

<u>HANDLER NAME:</u>	IMPRESOS TAINO	<u>HANDLER ID:</u>	PRN008011199
<u>STREET:</u>	RD 172 KM 4.2	<u>FACILITY INFORMATION:</u>	View Facility Information
<u>CITY:</u>	CAGUAS	<u>CORPORATE LINK:</u>	No
<u>STATE:</u>	PR	<u>COUNTY:</u>	CAGUAS
<u>ZIP CODE:</u>	00725	<u>MAPPING INFO:</u>	MAP

EPA REGION: 2**Contact Information**

There is no Core, Notification or BRS contact information available for this handler

No NAICS Codes are available for the facility listed above.

<u>HANDLER NAME:</u>	IMPRESSION ASSOCIATES INC	<u>HANDLER ID:</u>	PRR000016972
<u>STREET:</u>	CALLE 1 KM 7 UTA VILLA DEL REY	<u>FACILITY INFORMATION:</u>	View Facility Information
<u>CITY:</u>	CAGUAS	<u>CORPORATE LINK:</u>	No
<u>STATE:</u>	PR	<u>COUNTY:</u>	CAGUAS
<u>ZIP CODE:</u>	00725	<u>MAPPING INFO:</u>	MAP
<u>EPA REGION:</u>	2		

CONTACT INFORMATION

NAME	STREET	CITY	STATE	ZIP CODE	PHONE	TYPE OF CONTACT
ANASTACIO PADILLA	PO BOX 3243	GUAYNABO	PR	009703243	7877460517	Public

LIST OF NAICS CODES AND DESCRIPTIONS

NAICS CODE	NAICS DESCRIPTION
81391	Business Associations

<u>HANDLER NAME:</u>	JANSSEN ORTHO LLC EXTERNAL WHSE	<u>HANDLER ID:</u>	PRR000017236
<u>STREET:</u>	EL TROCHE AVE LUIS MUNOZ MARIN	<u>FACILITY INFORMATION:</u>	View Facility Information
<u>CITY:</u>	CAGUAS	<u>CORPORATE LINK:</u>	No
<u>STATE:</u>	PR	<u>COUNTY:</u>	CAGUAS
<u>ZIP CODE:</u>	00725	<u>MAPPING INFO:</u>	MAP
<u>EPA REGION:</u>	2		

CONTACT INFORMATION

NAME	STREET	CITY	STATE	ZIP CODE	PHONE	TYPE OF CONTACT
RAFAFEL ESPINAL	HCO2 BOX 19250 RD 933 KM 0.1	GUARBO	PR	007789629	7877895000 7600	Public

LIST OF NAICS CODES AND

DESCRIPTIONS

NAICS CODE	NAICS DESCRIPTION
54138	Testing Laboratories

HANDLER NAME: KMART #4858 HANDLER ID: PRR000007625
STREET: CARR 156 BETANCES 400 LAS FACILITY INFORMATION: [View Facility Information](#)
CITY: CAGUAS CORPORATE LINK: No
STATE: PR COUNTY: CAGUAS
ZIP CODE: 00725 MAPPING INFO: [MAP](#)
EPA REGION: 2

CONTACT INFORMATION

NAME	STREET	CITY	STATE	ZIP CODE	PHONE	TYPE OF CONTACT
SCOTT DEMUTH	BEVERLY RD - A2-238A	HOFFMAN ESTATES	IL	60179	8472867199	Public

LIST OF NAICS CODES AND DESCRIPTIONS

NAICS CODE	NAICS DESCRIPTION
45299	All Other General Merchandise Stores

HANDLER NAME: KMART #7419 HANDLER ID: PRR000007260
STREET: 30 RAFAEL CORDERO AVE FACILITY INFORMATION: [View Facility Information](#)
CITY: CAGUAS CORPORATE LINK: No
STATE: PR COUNTY: CAGUAS
ZIP CODE: 00725 MAPPING INFO: [MAP](#)
EPA REGION: 2

CONTACT INFORMATION

NAME	STREET	CITY	STATE	ZIP CODE	PHONE	TYPE OF CONTACT
SCOTT DEMUTH	BEVERLY RD - A2-238A	HOFFMAN ESTATES	IL	60179	8472867199	Public

LIST OF NAICS CODES AND DESCRIPTIONS

NAICS CODE	NAICS DESCRIPTION
45299	All Other General Merchandise Stores

HANDLER NAME: KODAK RAHOLA INC HANDLER ID: PRD987373834
STREET: PLZ CENTRO LOCAL 6 K 0 FACILITY INFORMATION: [View Facility Information](#)
CITY: CAGUAS CORPORATE LINK: No
STATE: PR COUNTY: CAGUAS
ZIP CODE: 00625 MAPPING INFO: [MAP](#)
EPA REGION: 2

Contact Information

There is no Core, Notification or BRS contact information available for this handler

No NAICS Codes are available for the facility listed above.

HANDLER NAME: KODAK RAHOLA INC HANDLER ID: PRD987373842
STREET: JIMENEZ SICARDO ST 55 FACILITY INFORMATION: [View Facility Information](#)
CITY: CAGUAS CORPORATE LINK: No
STATE: PR COUNTY: CAGUAS
ZIP CODE: 00625 MAPPING INFO: [MAP](#)
EPA REGION: 2

Contact Information

There is no Core, Notification or BRS contact information available for this handler

No NAICS Codes are available for the facility listed above.

HANDLER NAME: LABEL MASTERS HANDLER ID: PRN008010845
STREET: ST RD 189 KM 2.1 FACILITY INFORMATION: [View Facility Information](#)
CITY: CAGUAS CORPORATE LINK: No
STATE: PR COUNTY: CAGUAS
ZIP CODE: 00725 MAPPING INFO: [MAP](#)
EPA REGION: 2

Contact Information

There is no Core, Notification or BRS contact information available for this handler

No NAICS Codes are available for the facility listed above.

HANDLER NAME: LAZARE KAPLAN PR INC HANDLER ID: PRD156926636
STREET: LUIS MUNOZ MARIN AVE FACILITY INFORMATION: [View Facility Information](#)
CITY: CAGUAS CORPORATE LINK: No
STATE: PR COUNTY: CAGUAS
ZIP CODE: 00726 MAPPING INFO: [MAP](#)
EPA REGION: 2

CONTACT INFORMATION

NAME	STREET	CITY	STATE	ZIP CODE	PHONE	TYPE OF CONTACT
JOSE BRAVO	PO BOX 1297	CAGUAS	PR	00726	7877460830	Public

No NAICS Codes are available for the facility listed above.

HANDLER NAME: LEI SEMONA HANDLER ID: PRN008012593
STREET: CRISTOBAL COLON ST FACILITY INFORMATION: [View Facility Information](#)
CITY: CAGUAS CORPORATE LINK: No
STATE: PR COUNTY: CAGUAS
ZIP CODE: 00726 MAPPING INFO: [MAP](#)
EPA REGION: 2

CONTACT INFORMATION

NAME	STREET	CITY	STATE	ZIP CODE	PHONE	TYPE OF CONTACT
MARJORIE RIVERA					7872582077	Public

No NAICS Codes are available for the facility listed above.

HANDLER NAME: LIMPIACA INC HANDLER ID: PRD980775654
STREET: RD 1 KM 26.8 FACILITY INFORMATION: [View Facility Information](#)
CITY: CAGUAS CORPORATE LINK: No
STATE: PR COUNTY: CAGUAS
ZIP CODE: 00625 MAPPING INFO: [MAP](#)
EPA REGION: 2

Transportation

CONTACT INFORMATION

NAME	STREET	CITY	STATE	ZIP CODE	PHONE	TYPE OF CONTACT
------	--------	------	-------	----------	-------	-----------------

VICTOR MURATTI	RD 1 KM 26.8	CAGUAS	PR	00625	7877479550	Public
----------------	--------------	--------	----	-------	------------	--------

No NAICS Codes are available for the facility listed above.

HANDLER NAME: LUIMA TRANSPORT INC HANDLER ID: PR0000972497
STREET: RD 189 KM 3.5 E SIDE OF BLDG FACILITY INFORMATION: [View Facility Information](#)
CITY: CAGUAS CORPORATE LINK: No
STATE: PR COUNTY: CAGUAS
ZIP CODE: 00725 MAPPING INFO: MAP
EPA REGION: 2

Transporter

CONTACT INFORMATION

NAME	STREET	CITY	STATE	ZIP CODE	PHONE	TYPE OF CONTACT
LUIS VILAR	PO BOX 1202	CAGUAS	PR	00726	7877436486	Public

No NAICS Codes are available for the facility listed above.

HANDLER NAME: M A CARIBBEAN CORP HANDLER ID: PRR000002857
STREET: CARR 1 KM 26.4 FACILITY INFORMATION: [View Facility Information](#)
CITY: CAGUAS CORPORATE LINK: No
STATE: PR COUNTY: CAGUAS
ZIP CODE: 007266120 MAPPING INFO: MAP
EPA REGION: 2

CONTACT INFORMATION

NAME	STREET	CITY	STATE	ZIP CODE	PHONE	TYPE OF CONTACT
JULIO RIVERA	PO BOX 6120	CAGUAS	PR	007266120	7877471111	Public

LIST OF NAICS CODES AND DESCRIPTIONS

NAICS CODE	NAICS DESCRIPTION
56291	Remediation Services

HANDLER NAME: MAACO HANDLER ID: PRN008011090
STREET: LOT 3 VILLA BLANCA IND PARK FACILITY INFORMATION: [View Facility Information](#)

CITY: CAGUAS CORPORATE LINK: No
STATE: PR COUNTY: CAGUAS
ZIP CODE: 00725 MAPPING INFO: [MAP](#)
EPA REGION: 2

Contact Information

There is no Core, Notification or BRS contact information available for this handler

No NAICS Codes are available for the facility listed above.

HANDLER NAME: MANUFACTURERA BERRIOS HANDLER ID: PRD987375771
STREET: RD 1 KM 28.5 - BO RIO CANAS FACILITY INFORMATION: [View Facility Information](#)
CITY: CAGUAS CORPORATE LINK: No
STATE: PR COUNTY: CAGUAS
ZIP CODE: 00725 MAPPING INFO: [MAP](#)
EPA REGION: 2

CONTACT INFORMATION

NAME	STREET	CITY	STATE	ZIP CODE	PHONE	TYPE OF CONTACT
DAVID MOLINA	PO BOX 674	CIDRA	PR	00739	7877478872	Public

No NAICS Codes are available for the facility listed above.

HANDLER NAME: MANUFACTURING TECH. SERVICES HANDLER ID: PRR000011171
STREET: AQUAMARINA NUM. 100 VILLA BLANCA FACILITY INFORMATION: [View Facility Information](#)
CITY: CAGUAS CORPORATE LINK: No
STATE: PR COUNTY: CAGUAS
ZIP CODE: 00725 MAPPING INFO: [MAP](#)
EPA REGION: 2

CONTACT INFORMATION

NAME	STREET	CITY	STATE	ZIP CODE	PHONE	TYPE OF CONTACT
GIOVANNI LORENZINI	100 AQUAMARINA VILLA BLANCA	CAGUAS	PR	00725	7877461823	Public

No NAICS Codes are available for the facility listed above.

HANDLER NAME: MATSUSHITA ELECTRIC OF PR INC HANDLER ID: PRD987374154
STREET: ST 1 BAIROA INDUSTRIAL PK FACILITY INFORMATION: [View Facility Information](#)
CITY: CAGUAS CORPORATE LINK: No
STATE: PR COUNTY: CAGUAS
ZIP CODE: 00726 MAPPING INFO: [MAP](#)
EPA REGION: 2

Contact Information

There is no Core, Notification or BRS contact information available for this handler

LIST OF NAICS CODES AND DESCRIPTIONS

NAICS CODE	NAICS DESCRIPTION
337129	Wood Television, Radio, and Sewing Machine Cabinet Manufacturing

HANDLER NAME: MEBANE PACKAGING GROUP HANDLER ID: PRR000001313
STREET: CARR 1 KM 33.3 - BLDG D FACILITY INFORMATION: [View Facility Information](#)
CITY: CAGUAS CORPORATE LINK: No
STATE: PR COUNTY: CAGUAS
ZIP CODE: 00726 MAPPING INFO: [MAP](#)
EPA REGION: 2

CONTACT INFORMATION

NAME	STREET	CITY	STATE	ZIP CODE	PHONE	TYPE OF CONTACT
MANUEL JUSTINIANO	CARR 1 KM 33.3 - BLDG D	CAGUAS	PR	00726	7877433999	Public

No NAICS Codes are available for the facility listed above.

HANDLER NAME: MOVA PHARMACEUTICAL CORPORATION HANDLER ID: PRD174050377
STREET: STATE ROAD 1 KM 34.3 FACILITY INFORMATION: [View Facility Information](#)
CITY: CAGUAS CORPORATE LINK: No

LQC

STATE: PR
ZIP CODE: 00726
EPA REGION: 2

COUNTY: CAGUAS
MAPPING INFO: [MAP](#)

CONTACT INFORMATION

NAME	STREET	CITY	STATE	ZIP CODE	PHONE	TYPE OF CONTACT
EDWIN TORRES	PO BOX 8639	CAGUAS	PR	00726	7877468500 1345	Public

LIST OF NAICS CODES AND DESCRIPTIONS

NAICS CODE	NAICS DESCRIPTION
325412	Pharmaceutical Preparation Manufacturing

HANDLER NAME: MULTI VENTAS Y SERVICIOS INC HANDLER ID: PRO007001340
STREET: CARR 1 KM 26.9 FACILITY INFORMATION: [View Facility Information](#)
CITY: CAGUAS CORPORATE LINK: No
STATE: PR COUNTY: CAGUAS
ZIP CODE: 00725 MAPPING INFO: [MAP](#)
EPA REGION: 2

CONTACT INFORMATION

NAME	STREET	CITY	STATE	ZIP CODE	PHONE	TYPE OF CONTACT
PEDRO RIVERA	CARR 1 KM 26.9	CAGUAS	PR	00725	7877470510	Public

No NAICS Codes are available for the facility listed above.

HANDLER NAME: MYLAN INC HANDLER ID: PRD987369766
STREET: RD 156 KM 58.3 FACILITY INFORMATION: [View Facility Information](#)
CITY: CAGUAS CORPORATE LINK: No
STATE: PR COUNTY: CAGUAS
ZIP CODE: 00725 MAPPING INFO: [MAP](#)
EPA REGION: 2

Contact Information

There is no Core, Notification or BRS contact information available for this handler

No NAICS Codes are available for the facility listed above.

HANDLER NAME: NARVAEZ DRY CLEANER HANDLER ID: PRN008008765
STREET: 2 PINO ST VILLA DEL REY FACILITY INFORMATION: [View Facility Information](#)
CITY: CAGUAS CORPORATE LINK: No
STATE: PR COUNTY: CAGUAS
ZIP CODE: 00726 MAPPING INFO: [MAP](#)
EPA REGION: 2

CONTACT INFORMATION

NAME	STREET	CITY	STATE	ZIP CODE	PHONE	TYPE OF CONTACT
UNK UNK	2 PINO ST VILLA DEL REY	CAGUAS	PR	00726	UNK	Public

No NAICS Codes are available for the facility listed above.

HANDLER NAME: NEWBRIDGE NETWORKS INTL CORP HANDLER ID: PRD987370814
STREET: HWY 1 KM 33.4 FACILITY INFORMATION: [View Facility Information](#)
CITY: CAGUAS CORPORATE LINK: No
STATE: PR COUNTY: CAGUAS
ZIP CODE: 00925 MAPPING INFO: [MAP](#)
EPA REGION: 2

Contact Information

There is no Core, Notification or BRS contact information available for this handler

No NAICS Codes are available for the facility listed above.

HANDLER NAME: NO 1 AUTO PARTS INC HANDLER ID: PRR000006411
STREET: STATE RD 175 KM 0.2 FACILITY INFORMATION: [View Facility Information](#)
CITY: CAGUAS CORPORATE LINK: No
STATE: PR COUNTY: CAGUAS
ZIP CODE: 00725 MAPPING INFO: [MAP](#)
EPA REGION: 2

CONTACT INFORMATION

NAME	STREET	CITY	STATE	ZIP CODE	PHONE	TYPE OF
------	--------	------	-------	----------	-------	---------

						CONTACT
JOSE G PEDRAZA-RIVAS	PO BOX 363846	SAN JUAN	PR	009363846	7877653135	Public

No NAICS Codes are available for the facility listed above.

<u>HANDLER NAME:</u>	OIL & TRAMP INC	<u>HANDLER ID:</u>	PRR000011494
<u>STREET:</u>	CONDOMINIO PARKE SAN ANTONIO 2	<u>FACILITY INFORMATION:</u>	View Facility Information
<u>CITY:</u>	CAGUAS	<u>CORPORATE LINK:</u>	No
<u>STATE:</u>	PR	<u>COUNTY:</u>	CAGUAS
<u>ZIP CODE:</u>	00725	<u>MAPPING INFO:</u>	MAP
<u>EPA REGION:</u>	2		

CONTACT INFORMATION

NAME	STREET	CITY	STATE	ZIP CODE	PHONE	TYPE OF CONTACT
JUANCARLOS ANGULO	URB LA CUMBRE 497 CALLE E	SAN JUAN	PR	009265636	7877207804	Public

No NAICS Codes are available for the facility listed above.

<u>HANDLER NAME:</u>	ONE HOUR PROFESSIONAL CLEANER	<u>HANDLER ID:</u>	PRN008009144
<u>STREET:</u>	2 5TH SECTOR VILLA DEL REY	<u>FACILITY INFORMATION:</u>	View Facility Information
<u>CITY:</u>	CAGUAS	<u>CORPORATE LINK:</u>	No
<u>STATE:</u>	PR	<u>COUNTY:</u>	CAGUAS
<u>ZIP CODE:</u>	00725	<u>MAPPING INFO:</u>	MAP
<u>EPA REGION:</u>	2		

CONTACT INFORMATION

NAME	STREET	CITY	STATE	ZIP CODE	PHONE	TYPE OF CONTACT
JUAN PEDRAZA	2 5TH SECTOR VILLA DEL REY	CAGUAS	PR	00725	7879406003	Public

No NAICS Codes are available for the facility listed above.

HANDLER NAME: P S G GROUP OF PR INC HANDLER ID: PRR000010025
STREET: CARR 796 KM 6.0 BAIROA LA 25 FACILITY INFORMATION: [View Facility Information](#)
CITY: CAGUAS CORPORATE LINK: No
STATE: PR COUNTY: CAGUAS
ZIP CODE: 00725 MAPPING INFO: [MAP](#)
EPA REGION: 2

CONTACT INFORMATION

NAME	STREET	CITY	STATE	ZIP CODE	PHONE	TYPE OF CONTACT
JIM LITTRELL	PO BOX 4952 SUITE 269	CAGUAS	PR	00726	7877458475	Public

No NAICS Codes are available for the facility listed above.

HANDLER NAME: PEP BOYS HANDLER ID: PRO007002447
STREET: STATE RD 30 FACILITY INFORMATION: [View Facility Information](#)
CITY: CAGUAS CORPORATE LINK: No
STATE: PR COUNTY: CAGUAS
ZIP CODE: 00625 MAPPING INFO: [MAP](#)
EPA REGION: 2

Contact Information

There is no Core, Notification or BRS contact information available for this handler

No NAICS Codes are available for the facility listed above.

HANDLER NAME: PEP BOYS 916 HANDLER ID: PRR000005009
STREET: RTE 1 GAUTIER BENITER FACILITY INFORMATION: [View Facility Information](#)
CITY: CAGUAS CORPORATE LINK: No
STATE: PR COUNTY: CAGUAS
ZIP CODE: 00725 MAPPING INFO: [MAP](#)
EPA REGION: 2

CONTACT INFORMATION

--	--	--	--	--	--	--	--	--	--

NAME	STREET	CITY	STATE	ZIP CODE	PHONE	TYPE OF CONTACT
RUSSELL LICCIARDELLO	3111 W ALLEGHENY AVE	PHILADELPHIA	PA	19132	2152279193	Public

No NAICS Codes are available for the facility listed above.

<u>HANDLER NAME:</u>	PEP BOYS MANNY MOE & JACK THE #912	<u>HANDLER ID:</u>	PRR000000224
<u>STREET:</u>	AVE RAFAEL CORDERO	<u>FACILITY INFORMATION:</u>	View Facility Information
<u>CITY:</u>	CAGUAS	<u>CORPORATE LINK:</u>	No
<u>STATE:</u>	PR	<u>COUNTY:</u>	CAGUAS
<u>ZIP CODE:</u>	00725	<u>MAPPING INFO:</u>	MAP
<u>EPA REGION:</u>	2		

Contact Information

There is no Core, Notification or BRS contact information available for this handler

No NAICS Codes are available for the facility listed above.

<u>HANDLER NAME:</u>	PERIODICO LA SEMANA	<u>HANDLER ID:</u>	PRR000016097
<u>STREET:</u>	CRISTOBAL COLON ST ESQ	<u>FACILITY INFORMATION:</u>	View Facility Information
<u>CITY:</u>	CAGUAS	<u>CORPORATE LINK:</u>	No
<u>STATE:</u>	PR	<u>COUNTY:</u>	CAGUAS
<u>ZIP CODE:</u>	00726	<u>MAPPING INFO:</u>	MAP
<u>EPA REGION:</u>	2		

CONTACT INFORMATION

NAME	STREET	CITY	STATE	ZIP CODE	PHONE	TYPE OF CONTACT
MARJORIE RIVERA	PO BOX 6537	CAGUAS	PR	00726	7877433346	Public

LIST OF NAICS CODES AND DESCRIPTIONS

NAICS CODE	NAICS DESCRIPTION
51111	Newspaper Publishers

HANDLER NAME: PIEZAS EXTRA HANDLER ID: PRR000011601
STREET: CARR 189 KM 2.8 FACILITY INFORMATION: [View Facility Information](#)
CITY: CAGUAS CORPORATE LINK: No
STATE: PR COUNTY: CAGUAS
ZIP CODE: 00725 MAPPING INFO: [MAP](#)
EPA REGION: 2

CONTACT INFORMATION

NAME	STREET	CITY	STATE	ZIP CODE	PHONE	TYPE OF CONTACT
NESTOR TORRES	PO BOX 5222	CAGUAS	PR	00725	7872582420	Public

No NAICS Codes are available for the facility listed above.

HANDLER NAME: PR ARMY NATIONAL GUARD HANDLER ID: PRD987382009
STREET: RD 189 KM 0.7 JOSE VILLARE FACILITY INFORMATION: [View Facility Information](#)
CITY: CAGUAS CORPORATE LINK: No
STATE: PR COUNTY: CAGUAS
ZIP CODE: 00725 MAPPING INFO: [MAP](#)
EPA REGION: 2

CONTACT INFORMATION

NAME	STREET	CITY	STATE	ZIP CODE	PHONE	TYPE OF CONTACT
ELIEZER SANTANA NAZARIO	PO BOX 3786	SAN JUAN	PR	009023786	7877432182	Public

No NAICS Codes are available for the facility listed above.

HANDLER NAME: PR COMMUNICATIONS CORP HANDLER ID: PR0000229526
STREET: CARR 1 KM 32.7 - BARRIO BAIROA FACILITY INFORMATION: [View Facility Information](#)
CITY: CAGUAS CORPORATE LINK: No
STATE: PR COUNTY: CAGUAS
ZIP CODE: 00725 MAPPING INFO: [MAP](#)
EPA REGION: 2

CONTACT INFORMATION

NAME	STREET	CITY	STATE	ZIP	PHONE	TYPE OF CONTACT
------	--------	------	-------	-----	-------	-----------------

NAME	STREET	CITY	STATE	CODE	PHONE	CONTACT
JORGE R SANTIAGO GARCIA	PO BOX 11248 FERNANDEZ JUNCOS	SAN JUAN	PR	00910	7877313125	Public

No NAICS Codes are available for the facility listed above.

<u>HANDLER NAME:</u>	PR DEPT OF HEALTH - CAGUAS MENTAL HEALTH	<u>HANDLER ID:</u>	PR0000084863
<u>STREET:</u>	172 STATE RD CAGUAS	<u>FACILITY INFORMATION:</u>	View Facility Information
<u>CITY:</u>	CAGUAS	<u>CORPORATE LINK:</u>	No
<u>STATE:</u>	PR	<u>COUNTY:</u>	CAGUAS
<u>ZIP CODE:</u>	00726	<u>MAPPING INFO:</u>	MAP
<u>EPA REGION:</u>	2		

Contact Information

There is no Core, Notification or BRS contact information available for this handler

No NAICS Codes are available for the facility listed above.

<u>HANDLER NAME:</u>	PR INDUSTRIAL DEVELOPMENT CO	<u>HANDLER ID:</u>	PRR000008094
<u>STREET:</u>	BAIROA INDUSTRIAL PARK & B ST	<u>FACILITY INFORMATION:</u>	View Facility Information
<u>CITY:</u>	CAGUAS	<u>CORPORATE LINK:</u>	No
<u>STATE:</u>	PR	<u>COUNTY:</u>	CAGUAS
<u>ZIP CODE:</u>	009362350	<u>MAPPING INFO:</u>	MAP
<u>EPA REGION:</u>	2		

Contact Information

There is no Core, Notification or BRS contact information available for this handler

No NAICS Codes are available for the facility listed above.

<u>HANDLER NAME:</u>	PR PUBLIC BLDG AUTH-CAGUAS JUDICIAL CTR	<u>HANDLER ID:</u>	PRD987381365
<u>STREET:</u>	STATE RD 189 CORNER RAFAEL	<u>FACILITY INFORMATION:</u>	View Facility Information

CITY: CAGUAS
STATE: PR
ZIP CODE: 00726
EPA REGION: 2

CORPORATE LINK: No
COUNTY: CAGUAS
MAPPING INFO: [MAP](#)

Contact Information

There is no Core, Notification or BRS contact information available for this handler

No NAICS Codes are available for the facility listed above.

HANDLER NAME: PR PUBLIC HOUSING - VILLAS DEL REY

HANDLER ID: PRR000015719

STREET: CALLE BONAPARTE FINAL 2DA

FACILITY INFORMATION: [View Facility Information](#)

CITY: CAGUAS

CORPORATE LINK: No

STATE: PR

COUNTY: CAGUAS

ZIP CODE: 00725

MAPPING INFO: [MAP](#)

EPA REGION: 2

CONTACT INFORMATION

NAME	STREET	CITY	STATE	ZIP CODE	PHONE	TYPE OF CONTACT
JOSE CARRASQUILLO	PO BOX 363188	SAN JUAN	PR	009363188	7875970677	Public

LIST OF NAICS CODES AND DESCRIPTIONS

NAICS CODE	NAICS DESCRIPTION
92511	Administration of Housing Programs

HANDLER NAME: PRASA - CAGUAS CENTRAL LAB

HANDLER ID: PRR000012716

STREET: PR 156 CAGUAS INDUSTRIAL PARK

FACILITY INFORMATION: [View Facility Information](#)

CITY: CAGUAS

CORPORATE LINK: No

STATE: PR

COUNTY: CAGUAS

ZIP CODE: 00725

MAPPING INFO: [MAP](#)

EPA REGION: 2

CONTACT INFORMATION

NAME	STREET	CITY	STATE	ZIP CODE	PHONE	TYPE OF CONTACT
JORGE FLECHAS	PO BOX 7066	SAN JUAN	PR	009167066	7877454745	Public

No NAICS Codes are available for the facility listed above.

<u>HANDLER NAME:</u>	PRASA - CAGUAS WASTEWATER TRTMT	<u>HANDLER ID:</u>	PRR000013029
<u>STREET:</u>	RD 796 KM 6.6	<u>FACILITY INFORMATION:</u>	View Facility Information
<u>CITY:</u>	CAGUAS	<u>CORPORATE LINK:</u>	No
<u>STATE:</u>	PR	<u>COUNTY:</u>	CAGUAS
<u>ZIP CODE:</u>	00725	<u>MAPPING INFO:</u>	MAP
<u>EPA REGION:</u>	2		

CONTACT INFORMATION

NAME	STREET	CITY	STATE	ZIP CODE	PHONE	TYPE OF CONTACT
WILLIAM RODRIGUEZ	PO BOX 7066	SAN JUAN	PR	009167066	7877458520	Public

No NAICS Codes are available for the facility listed above.

<u>HANDLER NAME:</u>	PRASA BORINQUEN DAM	<u>HANDLER ID:</u>	PR0000049171
<u>STREET:</u>	CARR 763 KM 6.1 ATAVESADA	<u>FACILITY INFORMATION:</u>	View Facility Information
<u>CITY:</u>	CAGUAS	<u>CORPORATE LINK:</u>	No
<u>STATE:</u>	PR	<u>COUNTY:</u>	CAGUAS
<u>ZIP CODE:</u>	00725	<u>MAPPING INFO:</u>	MAP
<u>EPA REGION:</u>	2		

CONTACT INFORMATION

NAME	STREET	CITY	STATE	ZIP CODE	PHONE	TYPE OF CONTACT
DANIEL SANTOS	PO BOX 7066 BARRIO OBRERO STA	SANTURCE	PR	009167066	7877438174	Public

No NAICS Codes are available for the facility listed above.

<u>HANDLER NAME:</u>	PRASA CENTRO OPERACIONES CAGUAS	<u>HANDLER ID:</u>	PR0001005008
		<u>FACILITY</u>	View Facility

STREET: RD #1 KM 38 HM 8
CITY: CAGUAS
STATE: PR
ZIP CODE: 00725
EPA REGION: 2

INFORMATION: [Information](#)
CORPORATE LINK: No
COUNTY: CAGUAS
MAPPING INFO: [MAP](#)

CONTACT INFORMATION

NAME	STREET	CITY	STATE	ZIP CODE	PHONE	TYPE OF CONTACT
ANGEL ORTIZ	PO BOX 7066 BO OBRERO STATION	SANTURCE	PR	009167066	7877439123	Public

No NAICS Codes are available for the facility listed above.

HANDLER NAME: PREMIER CLEANERS HANDLER ID: PRN008009367
STREET: ST RD 189, KM 2.2 FACILITY INFORMATION: [View Facility Information](#)
CITY: CAGUAS CORPORATE LINK: No
STATE: PR COUNTY: CAGUAS
ZIP CODE: 00725 MAPPING INFO: [MAP](#)
EPA REGION: 2

Contact Information

There is no Core, Notification or BRS contact information available for this handler

No NAICS Codes are available for the facility listed above.

HANDLER NAME: PREPA - CAGUAS MECHANICAL SHOP HANDLER ID: PRR000009886
STREET: CARR PR 1 AT INTERS WITH FACILITY INFORMATION: [View Facility Information](#)
CITY: CAGUAS CORPORATE LINK: No
STATE: PR COUNTY: CAGUAS
ZIP CODE: 00726 MAPPING INFO: [MAP](#)
EPA REGION: 2

CONTACT INFORMATION

NAME	STREET	CITY	STATE	ZIP CODE	PHONE	TYPE OF CONTACT
FREDDIE RODRIGUEZ	PO BOX 364267	SAN JUAN	PR	009364267	7872894976	Public

No NAICS Codes are available for the facility listed above.

HANDLER NAME: PRIDCO HANDLER ID: PRD987381506
STREET: PR 1 KM 34.2 FACILITY INFORMATION: [View Facility Information](#)
CITY: CAGUAS CORPORATE LINK: No
STATE: PR COUNTY: CAGUAS
ZIP CODE: 00625 MAPPING INFO: [MAP](#)
EPA REGION: 2

Contact Information

There is no Core, Notification or BRS contact information available for this handler

No NAICS Codes are available for the facility listed above.

HANDLER NAME: PRPHA - LA LORENZANA PUBLIC RES HANDLER ID: PRR000018150
STREET: STATE RD #9931 KM 144 FACILITY INFORMATION: [View Facility Information](#)
CITY: CAGUAS CORPORATE LINK: No
STATE: PR COUNTY: CAGUAS
ZIP CODE: 00725 MAPPING INFO: [MAP](#)
EPA REGION: 2

CONTACT INFORMATION

NAME	STREET	CITY	STATE	ZIP CODE	PHONE	TYPE OF CONTACT
MARCOS ORTIZ CABRERA	PO BOX 363188	SAN JUAN	PR	009363188	7873759166	Public

LIST OF NAICS CODES AND DESCRIPTIONS

NAICS CODE	NAICS DESCRIPTION
92511	Administration of Housing Programs

HANDLER NAME: PRPHA - TURABO HEIGHTS PUBLIC RES HANDLER ID: PRR000018168
STREET: SHUFORD AVE & BONNESVILLE ST FACILITY INFORMATION: [View Facility Information](#)

CITY: CAGUAS
STATE: PR
ZIP CODE: 00725
EPA REGION: 2

CORPORATE LINK: No
COUNTY: CAGUAS
MAPPING INFO: MAP

CONTACT INFORMATION

NAME	STREET	CITY	STATE	ZIP CODE	PHONE	TYPE OF CONTACT
MARCOS ORTIZ CABRERA	PO BOX 363188	SAN JUAN	PR	009363188	7873759166	Public

LIST OF NAICS CODES AND DESCRIPTIONS

NAICS CODE	NAICS DESCRIPTION
92511	Administration of Housing Programs

HANDLER NAME: QUALITY ELECTROPLATING HANDLER ID: PRD090592544 LQC
STREET: ROAD # 1 KM 34.2 V. BLANCA IND FACILITY INFORMATION: [View Facility Information](#)
CITY: CAGUAS CORPORATE LINK: No
STATE: PR COUNTY: CAGUAS
ZIP CODE: 007250000 MAPPING INFO: MAP
EPA REGION: 2

Contact Information

There is no Core, Notification or BRS contact information available for this handler

LIST OF NAICS CODES AND DESCRIPTIONS

NAICS CODE	NAICS DESCRIPTION
332813	Electroplating, Plating, Polishing, Anodizing, and Coloring

HANDLER NAME: R A C ENTERPRISES INC HANDLER ID: PRR000001727
STREET: RD 1 KM 24.8 FACILITY INFORMATION: [View Facility Information](#)
CITY: CAGUAS CORPORATE LINK: No
STATE: PR COUNTY: CAGUAS
ZIP CODE: 00725 MAPPING INFO: MAP
EPA REGION: 2

CONTACT INFORMATION

NAME	STREET	CITY	STATE	ZIP CODE	PHONE	TYPE OF CONTACT
RAFAEL A CARBALO	PO BOX 6377	CAGUAS	PR	00726	7877899338	Public

No NAICS Codes are available for the facility listed above.

HANDLER NAME: RATTAN INDUSTRIES INC HANDLER ID: PRR000012260
STREET: PR RD 1 KM 29.85 S FACILITY INFORMATION: [View Facility Information](#)
CITY: CAGUAS CORPORATE LINK: No
STATE: PR COUNTY: CAGUAS
ZIP CODE: 00726 MAPPING INFO: [MAP](#)
EPA REGION: 2

CONTACT INFORMATION

<u>NAME</u>	<u>STREET</u>	<u>CITY</u>	<u>STATE</u>	<u>ZIP CODE</u>	<u>PHONE</u>	<u>TYPE OF CONTACT</u>
RAMON GUZMAN	HATO REY TOWER SUITE 806	SAN JUAN	PR	00918	7877549070	Public

No NAICS Codes are available for the facility listed above.

HANDLER NAME: READY MIX CONCRETE INC PLANT 4 HANDLER ID: PRR000002881
STREET: PR 30 & RAFAEL CORDERO FACILITY INFORMATION: [View Facility Information](#)
CITY: CAGUAS CORPORATE LINK: No
STATE: PR COUNTY: CAGUAS
ZIP CODE: 00725 MAPPING INFO: [MAP](#)
EPA REGION: 2

Contact Information

There is no Core, Notification or BRS contact information available for this handler

No NAICS Codes are available for the facility listed above.

HANDLER NAME: READY MIX CONCRETE INC PLT 18 HANDLER ID: PRR000006452
STREET: PR 30 & RAFAEL CORDERO FACILITY INFORMATION: [View Facility Information](#)
CITY: CAGUAS CORPORATE LINK: No
STATE: PR COUNTY: CAGUAS
ZIP CODE: 00725 MAPPING INFO: [MAP](#)
EPA REGION: 2

Contact Information

There is no Core, Notification or BRS contact information available for this handler

No NAICS Codes are available for the facility listed above.

HANDLER NAME: ROJAS GEORGE HANDLER ID: PRR000016444
STREET: CARR 1 KM 25.5 FACILITY INFORMATION: [View Facility Information](#)
CITY: CAGUAS CORPORATE LINK: No
STATE: PR COUNTY: CAGUAS
ZIP CODE: 00725 MAPPING INFO: [MAP](#)
EPA REGION: 2

CONTACT INFORMATION

NAME	STREET	CITY	STATE	ZIP CODE	PHONE	TYPE OF CONTACT
JORGE ROJAS	PO BOX 361042	SAN JUAN	PR	009361042	7874620900	Public

LIST OF NAICS CODES AND DESCRIPTIONS

NAICS CODE	NAICS DESCRIPTION
531312	Nonresidential Property Managers

HANDLER NAME: SAMS CLUB HANDLER ID: PRR000012450
STREET: PLAZA CENTRO MALL II LOCAL B FACILITY INFORMATION: [View Facility Information](#)
CITY: CAGUAS CORPORATE LINK: No
STATE: PR COUNTY: CAGUAS
ZIP CODE: 00726 MAPPING INFO: [MAP](#)
EPA REGION: 2

CONTACT INFORMATION

NAME	STREET	CITY	STATE	ZIP CODE	PHONE	TYPE OF CONTACT
LUIS FEBUS	PLAZA CENTRO MALL II LOCAL B	CAGUAS	PR	00726	7877461001	Public

No NAICS Codes are available for the facility listed above.

HANDLER NAME: SEARLE & COMPANY HANDLER ID: PRD090378225
STREET: CALLE JARDINES #99 FACILITY INFORMATION: [View Facility Information](#)
CITY: CAGUAS CORPORATE LINK: No
STATE: PR COUNTY: CAGUAS
ZIP CODE: 007250000 MAPPING INFO: [MAP](#)
EPA REGION: 2 RCRA Corrective Action: **PROFILE**

TSD

CONTACT INFORMATION

NAME	STREET	CITY	STATE	ZIP CODE	PHONE	TYPE OF CONTACT
JORGE HERNANDEZ	STATE RD 189 KM 2	CAGUAS	PR	00625	7877466201 4068	Public

LIST OF NAICS CODES AND DESCRIPTIONS

NAICS CODE	NAICS DESCRIPTION
32511	Petrochemical Manufacturing
325188	All Other Basic Inorganic Chemical Manufacturing
32541	Pharmaceutical and Medicine Manufacturing
325412	Pharmaceutical Preparation Manufacturing
325998	All Other Miscellaneous Chemical Product and Preparation Manufacturing

HANDLER NAME: SEARS #2915 HANDLER ID: PRR000000299
STREET: GAUTIER BENITEZ 59 ST FACILITY INFORMATION: [View Facility Information](#)
CITY: CAGUAS CORPORATE LINK: No
STATE: PR COUNTY: CAGUAS
ZIP CODE: 00725 MAPPING INFO: [MAP](#)
EPA REGION: 2

Contact Information

There is no Core, Notification or BRS contact information available for this handler

No NAICS Codes are available for the facility listed above.

HANDLER NAME: SEVICENTRO MAZDA HANDLER ID: PRO008006553
STREET: RD 1 KM 28.9 FACILITY INFORMATION: [View Facility Information](#)
CITY: CAGUAS CORPORATE LINK: No
STATE: PR COUNTY: CAGUAS
ZIP CODE: 00626 MAPPING INFO: [MAP](#)
EPA REGION: 2

Contact Information

There is no Core, Notification or BRS contact information available for this handler

No NAICS Codes are available for the facility listed above.

<u>HANDLER NAME:</u>	SHELL CO PR LTD - MARI OLGA SS 2879	<u>HANDLER ID:</u>	PRR000003624
<u>STREET:</u>	CALLE 21 ESQ CALLE 6	<u>FACILITY INFORMATION:</u>	View Facility Information
<u>CITY:</u>	CAGUAS	<u>CORPORATE LINK:</u>	No
<u>STATE:</u>	PR	<u>COUNTY:</u>	CAGUAS
<u>ZIP CODE:</u>	00725	<u>MAPPING INFO:</u>	MAP
<u>EPA REGION:</u>	2		

Contact Information

There is no Core, Notification or BRS contact information available for this handler

No NAICS Codes are available for the facility listed above.

<u>HANDLER NAME:</u>	SHELL CO PR LTD - VILLA BLANCA SS 0701	<u>HANDLER ID:</u>	PRR000003574
<u>STREET:</u>	AQUAMARINA 86 URB VILLA BLANCA	<u>FACILITY INFORMATION:</u>	View Facility Information
<u>CITY:</u>	CAGUAS	<u>CORPORATE LINK:</u>	No
<u>STATE:</u>	PR	<u>COUNTY:</u>	CAGUAS
<u>ZIP CODE:</u>	007251958	<u>MAPPING INFO:</u>	MAP
<u>EPA REGION:</u>	2		

Contact Information

There is no Core, Notification or BRS contact information available for this handler

No NAICS Codes are available for the facility listed above.

<u>HANDLER NAME:</u>	SHELL CO PR LTD PLANES MODIER	<u>HANDLER ID:</u>	PRR000008144
<u>STREET:</u>	RD PR 1 KM 20.2	<u>FACILITY INFORMATION:</u>	View Facility Information

CITY: CAGUAS
STATE: PR
ZIP CODE: 00726
EPA REGION: 2

CORPORATE LINK:
COUNTY:
MAPPING INFO:

No
CAGUAS
[MAP](#)

Contact Information

There is no Core, Notification or BRS contact information available for this handler

No NAICS Codes are available for the facility listed above.

HANDLER NAME: SHELL CO PR LTD SHELL RATTAN IND

HANDLER ID:

PRD118156314

STREET: RD PR 1 KM 29.8

FACILITY INFORMATION:

[View Facility Information](#)

CITY: CAGUAS

CORPORATE LINK:

No

STATE: PR

COUNTY:

CAGUAS

ZIP CODE: 00726

MAPPING INFO:

[MAP](#)

EPA REGION: 2

Contact Information

There is no Core, Notification or BRS contact information available for this handler

LIST OF NAICS CODES AND DESCRIPTIONS

NAICS CODE	NAICS DESCRIPTION
337125	Household Furniture (except Wood and Metal) Manufacturing

HANDLER NAME: SHELL CO PR LTD SS 0248 LA GRANJA

HANDLER ID:

PRR000005819

STREET: GAUTIER BENITEZ AVE EXIT TO

FACILITY INFORMATION:

[View Facility Information](#)

CITY: CAGUAS

CORPORATE LINK:

No

STATE: PR

COUNTY:

CAGUAS

ZIP CODE: 00726

MAPPING INFO:

[MAP](#)

EPA REGION: 2

Contact Information

There is no Core, Notification or BRS contact information available for this handler

No NAICS Codes are available for the facility listed above.

<u>HANDLER NAME:</u>	SHELL CO PR LTD SS 1503 COOP DEL TURABO	<u>HANDLER ID:</u>	PRR000005884
<u>STREET:</u>	RD PR 1	<u>FACILITY INFORMATION:</u>	View Facility Information
<u>CITY:</u>	CAGUAS	<u>CORPORATE LINK:</u>	No
<u>STATE:</u>	PR	<u>COUNTY:</u>	CAGUAS
<u>ZIP CODE:</u>	00726	<u>MAPPING INFO:</u>	MAP
<u>EPA REGION:</u>	2		

Contact Information

There is no Core, Notification or BRS contact information available for this handler

No NAICS Codes are available for the facility listed above.

<u>HANDLER NAME:</u>	SHELL CO PR LTD SS 2941 BONNEVILLE	<u>HANDLER ID:</u>	PRR000006023
<u>STREET:</u>	URB BONNEVILLE HTS	<u>FACILITY INFORMATION:</u>	View Facility Information
<u>CITY:</u>	CAGUAS	<u>CORPORATE LINK:</u>	No
<u>STATE:</u>	PR	<u>COUNTY:</u>	CAGUAS
<u>ZIP CODE:</u>	00725	<u>MAPPING INFO:</u>	MAP
<u>EPA REGION:</u>	2		

Contact Information

There is no Core, Notification or BRS contact information available for this handler

No NAICS Codes are available for the facility listed above.

<u>HANDLER NAME:</u>	SHELL CO PR LTD SS 2976 TOMAS DE CASTRO	<u>HANDLER ID:</u>	PRR000006031
<u>STREET:</u>	RD PR 183 KM 1.5 TOMAS DE	<u>FACILITY INFORMATION:</u>	View Facility Information
<u>CITY:</u>	CAGUAS	<u>CORPORATE LINK:</u>	No
<u>STATE:</u>	PR	<u>COUNTY:</u>	CAGUAS
<u>ZIP CODE:</u>	00725	<u>MAPPING INFO:</u>	MAP
<u>EPA REGION:</u>	2		

Contact Information

There is no Core, Notification or BRS contact information available for this handler

No NAICS Codes are available for the facility listed above.

<u>HANDLER NAME:</u>	SHELL CO PR LTD SS 3042 VILLA DEL REY	<u>HANDLER ID:</u>	PRR000006049
<u>STREET:</u>	RD PR 487 VILLA DEL REY	<u>FACILITY INFORMATION:</u>	View Facility Information
<u>CITY:</u>	CAGUAS	<u>CORPORATE LINK:</u>	No
<u>STATE:</u>	PR	<u>COUNTY:</u>	CAGUAS
<u>ZIP CODE:</u>	00725	<u>MAPPING INFO:</u>	MAP
<u>EPA REGION:</u>	2		

Contact Information

There is no Core, Notification or BRS contact information available for this handler

No NAICS Codes are available for the facility listed above.

<u>HANDLER NAME:</u>	SHELL CO PR LTD SS 3468 AQUI ME QUEDO	<u>HANDLER ID:</u>	PRR000006163
<u>STREET:</u>	RD PR 1 KM 27.1	<u>FACILITY INFORMATION:</u>	View Facility Information
<u>CITY:</u>	CAGUAS	<u>CORPORATE LINK:</u>	No
<u>STATE:</u>	PR	<u>COUNTY:</u>	CAGUAS
<u>ZIP CODE:</u>	00725	<u>MAPPING INFO:</u>	MAP
<u>EPA REGION:</u>	2		

Contact Information

There is no Core, Notification or BRS contact information available for this handler

No NAICS Codes are available for the facility listed above.

<u>HANDLER NAME:</u>	SHELL CO PR LTD SS 804827 PARADIS	<u>HANDLER ID:</u>	PRR000006171
----------------------	-----------------------------------	--------------------	--------------

STREET: RD PR 189 & ACOSTA ST
CITY: CAGUAS
STATE: PR
ZIP CODE: 00725
EPA REGION: 2

FACILITY INFORMATION:
CORPORATE LINK:
COUNTY:
MAPPING INFO:

[View Facility Information](#)
No
CAGUAS
[MAP](#)

Contact Information

There is no Core, Notification or BRS contact information available for this handler

No NAICS Codes are available for the facility listed above.

HANDLER NAME: SHELL CO PR LTD SS 804835
VAZQUEZ III
STREET: BETANCES ST EXIT TO
CITY: CAGUAS
STATE: PR
ZIP CODE: 00725
EPA REGION: 2

HANDLER ID: PRR000006189
FACILITY INFORMATION:
CORPORATE LINK: No
COUNTY: CAGUAS
MAPPING INFO: [MAP](#)

[View Facility Information](#)

Contact Information

There is no Core, Notification or BRS contact information available for this handler

No NAICS Codes are available for the facility listed above.

HANDLER NAME: SHELL CO PR LTD SS 804894
VAZQUEZ I
STREET: RD PR 1 KM 27.5
CITY: CAGUAS
STATE: PR
ZIP CODE: 00725
EPA REGION: 2

HANDLER ID: PRR000006197
FACILITY INFORMATION:
CORPORATE LINK: No
COUNTY: CAGUAS
MAPPING INFO: [MAP](#)

[View Facility Information](#)

Contact Information

There is no Core, Notification or BRS contact information available for this handler

No NAICS Codes are available for the facility listed above.

<u>HANDLER NAME:</u>	SHELL CO PR LTD SS 804916 CAGUAS EXPWY	<u>HANDLER ID:</u>	PRR000006205
<u>STREET:</u>	RD PR 1 CAGUAS EXPWY	<u>FACILITY INFORMATION:</u>	View Facility Information
<u>CITY:</u>	CAGUAS	<u>CORPORATE LINK:</u>	No
<u>STATE:</u>	PR	<u>COUNTY:</u>	CAGUAS
<u>ZIP CODE:</u>	00725	<u>MAPPING INFO:</u>	MAP
<u>EPA REGION:</u>	2		

Contact Information

There is no Core, Notification or BRS contact information available for this handler

No NAICS Codes are available for the facility listed above.

<u>HANDLER NAME:</u>	SHELL CO PR SS 2909 JARDINES DEL TURABO	<u>HANDLER ID:</u>	PRR000006007
<u>STREET:</u>	TURABO GARDENS SHOPPING CTR	<u>FACILITY INFORMATION:</u>	View Facility Information
<u>CITY:</u>	CAGUAS	<u>CORPORATE LINK:</u>	No
<u>STATE:</u>	PR	<u>COUNTY:</u>	CAGUAS
<u>ZIP CODE:</u>	00725	<u>MAPPING INFO:</u>	MAP
<u>EPA REGION:</u>	2		

Contact Information

There is no Core, Notification or BRS contact information available for this handler

No NAICS Codes are available for the facility listed above.

<u>HANDLER NAME:</u>	SOUTHCORP PACKAGING	<u>HANDLER ID:</u>	PRD090066259
<u>STREET:</u>	RD 1 KM 24.8	<u>FACILITY INFORMATION:</u>	View Facility Information
<u>CITY:</u>	CAGUAS	<u>CORPORATE LINK:</u>	No
<u>STATE:</u>	PR	<u>COUNTY:</u>	CAGUAS
<u>ZIP CODE:</u>	00725	<u>MAPPING INFO:</u>	MAP
<u>EPA REGION:</u>	2		

Contact Information

There is no Core, Notification or BRS contact information available for this handler

LIST OF NAICS CODES AND DESCRIPTIONS

NAICS CODE	NAICS DESCRIPTION
332439	Other Metal Container Manufacturing

HANDLER NAME: ST JUDE MEDICAL PR INC HANDLER ID: PR0000464420
STREET: LOT 20 ST B CAGUAS W IND PARK FACILITY INFORMATION: [View Facility Information](#)
CITY: CAGUAS CORPORATE LINK: No
STATE: PR COUNTY: CAGUAS
ZIP CODE: 00725 MAPPING INFO: [MAP](#)
EPA REGION: 2

Contact Information

There is no Core, Notification or BRS contact information available for this handler

No NAICS Codes are available for the facility listed above.

HANDLER NAME: STAR WIRE PRODUCTS HANDLER ID: PRR000008003
STREET: RD 156 KM 1.5 FACILITY INFORMATION: [View Facility Information](#)
CITY: CAGUAS CORPORATE LINK: No
STATE: PR COUNTY: CAGUAS
ZIP CODE: 00725 MAPPING INFO: [MAP](#)
EPA REGION: 2

CONTACT INFORMATION

NAME	STREET	CITY	STATE	ZIP CODE	PHONE	TYPE OF CONTACT
JACINTO ATANASIO	PO BOX 5847	CAGUAS	PR	00725	7877477979	Public

No NAICS Codes are available for the facility listed above.

HANDLER NAME: STAR WIRE PRODUCTS, INC. HANDLER ID: PRN008008013
STREET: SECTOR IND CANCHA FACILITY INFORMATION: [View Facility Information](#)
CITY: CAGUAS CORPORATE LINK: No
STATE: PR COUNTY: CAGUAS

ZIP CODE: 00726MAPPING INFO:MAPEPA REGION: 2**Contact Information**

There is no Core, Notification or BRS contact information available for this handler

No NAICS Codes are available for the facility listed above.

HANDLER NAME: SUPER SPECIALTIESHANDLER ID:

PRN008014581

STREET: ST B LOCAL 9 CAGUAS IND PARK FACILITY INFORMATION: [View Facility Information](#)CITY: CAGUASCORPORATE LINK:

No

STATE: PRCOUNTY:

CAGUAS

ZIP CODE: 00726MAPPING INFO:MAPEPA REGION: 2CONTACT INFORMATION

NAME	STREET	CITY	STATE	ZIP CODE	PHONE	TYPE OF CONTACT
JULIO LOZANO			PR		7877445410	Public

No NAICS Codes are available for the facility listed above.

HANDLER NAME: SUPERSTATION BONNEVILLE SHELLHANDLER ID:

PRO007002348

STREET: 1 DEGETAU AVEFACILITY INFORMATION: [View Facility Information](#)CITY: CAGUASCORPORATE LINK:

No

STATE: PRCOUNTY:

CAGUAS

ZIP CODE: 00726MAPPING INFO:MAPEPA REGION: 2**Contact Information**

There is no Core, Notification or BRS contact information available for this handler

No NAICS Codes are available for the facility listed above.

HANDLER NAME: SURGIKOSHANDLER ID:

PRD090462417

STREET: STATE RD 156 KM 58 FACILITY INFORMATION: [View Facility Information](#)
CITY: CAGUAS CORPORATE LINK: No
STATE: PR COUNTY: CAGUAS
ZIP CODE: 00625 MAPPING INFO: [MAP](#)
EPA REGION: 2

CONTACT INFORMATION

NAME	STREET	CITY	STATE	ZIP CODE	PHONE	TYPE OF CONTACT
EUDALDO FARRE	STATE RD 156 KM 58	CAGUAS	PR	00625	7877946256	Public

No NAICS Codes are available for the facility listed above.

HANDLER NAME: TEXACO PR INC - HECTOR AYALA SS HANDLER ID: PRR000007005
STREET: RD 763 KM 6.1 FACILITY INFORMATION: [View Facility Information](#)
CITY: CAGUAS CORPORATE LINK: No
STATE: PR COUNTY: CAGUAS
ZIP CODE: 00625 MAPPING INFO: [MAP](#)
EPA REGION: 2

CONTACT INFORMATION

NAME	STREET	CITY	STATE	ZIP CODE	PHONE	TYPE OF CONTACT
JOSE BETANCOURT	PO BOX 4429	SAN JUAN	PR	009024429	8787836110	Public

No NAICS Codes are available for the facility listed above.

HANDLER NAME: TEXACO PR INC - JOSE TORRES SS HANDLER ID: PRR000009357
STREET: RD 1 GAUTIER BENITEZ 136 COR FACILITY INFORMATION: [View Facility Information](#)
CITY: CAGUAS CORPORATE LINK: No
STATE: PR COUNTY: CAGUAS
ZIP CODE: 00725 MAPPING INFO: [MAP](#)
EPA REGION: 2

CONTACT INFORMATION

NAME	STREET	CITY	STATE	ZIP CODE	PHONE	TYPE OF CONTACT
JOSE BETANCOURT	PO BOX 9024160	SAN JUAN	PR	009024160	7877836110	Public

No NAICS Codes are available for the facility listed above.

HANDLER NAME: TEXACO PR INC - WILLIAM ALVERIO HANDLER ID: PRD000689364
STREET: RD 189 KM 1.7 FACILITY INFORMATION: [View Facility Information](#)
CITY: CAGUAS CORPORATE LINK: No
STATE: PR COUNTY: CAGUAS
ZIP CODE: 00647 MAPPING INFO: [MAP](#)
EPA REGION: 2

CONTACT INFORMATION

NAME	STREET	CITY	STATE	ZIP CODE	PHONE	TYPE OF CONTACT
JOSE BETANCOURT	PO BOX 4429	SAN JUAN	PR	009024429	7877836110	Public

LIST OF NAICS CODES AND DESCRIPTIONS

NAICS CODE	NAICS DESCRIPTION
22132	Sewage Treatment Facilities

HANDLER NAME: TEXACO PR INC RIO CANAS SS HANDLER ID: PRR000010553
STREET: RD 1 KM 27.2 FACILITY INFORMATION: [View Facility Information](#)
CITY: CAGUAS CORPORATE LINK: No
STATE: PR COUNTY: CAGUAS
ZIP CODE: 00625 MAPPING INFO: [MAP](#)
EPA REGION: 2

CONTACT INFORMATION

NAME	STREET	CITY	STATE	ZIP CODE	PHONE	TYPE OF CONTACT
JOSE BETANCOURT	PO BOX 9024160	SAN JUAN	PR	009024160	7877836110	Public

No NAICS Codes are available for the facility listed above.

HANDLER NAME: TRANSPORTE JULIO CRUZ HANDLER ID: PRD987374352
STREET: CALLE ROBLES F 9 VILLA TURABO FACILITY INFORMATION: [View Facility Information](#)
CITY: CAGUAS CORPORATE LINK: No
STATE: PR COUNTY: CAGUAS

ZIP CODE: 00625

MAPPING INFO:

MAP

EPA REGION: 2

CONTACT INFORMATION

NAME	STREET	CITY	STATE	ZIP CODE	PHONE	TYPE OF CONTACT
JULIO CRUZ	CALLE ROBLES F 9 VILLA TURABO	CAGUAS	PR	00625	7877461650	Public

No NAICS Codes are available for the facility listed above.

HANDLER NAME: TRANSPORTE SANCHEZ INC

HANDLER ID:

PRR000007708

STREET: CARR 789 KM 0.3 BARIO TOMAS

FACILITY INFORMATION: [View Facility Information](#)

CITY: CAGUAS

CORPORATE LINK:

No

STATE: PR

COUNTY:

CAGUAS

ZIP CODE: 00725

MAPPING INFO:

MAP

EPA REGION: 2

*Transporter*CONTACT INFORMATION

NAME	STREET	CITY	STATE	ZIP CODE	PHONE	TYPE OF CONTACT
MIGUEL SANCHEZ	PO BOX 6627	CAGUAS	PR	007266627	7877463322	Public

No NAICS Codes are available for the facility listed above.

HANDLER NAME: TROPICOLOR

HANDLER ID:

PRR000007245

STREET: AVE GAUTIER BENITEZ

FACILITY INFORMATION: [View Facility Information](#)

CITY: CAGUAS

CORPORATE LINK:

No

STATE: PR

COUNTY:

CAGUAS

ZIP CODE: 00725

MAPPING INFO:

MAP

EPA REGION: 2

Contact Information

There is no Core, Notification or BRS contact information available for this handler

No NAICS Codes are available for the facility listed above.

HANDLER NAME: U M I DE PR INC HANDLER ID: PRD118159888
STREET: RD 1 KM 33.4 VILLA BLANCA FACILITY INFORMATION: [View Facility Information](#)
CITY: CAGUAS CORPORATE LINK: No
STATE: PR COUNTY: CAGUAS
ZIP CODE: 00626 MAPPING INFO: [MAP](#)
EPA REGION: 2

Contact Information

There is no Core, Notification or BRS contact information available for this handler

No NAICS Codes are available for the facility listed above.

HANDLER NAME: U S ARMY RESERVE CENTER HANDLER ID: PR2210420004
STREET: PINO STREET FACILITY INFORMATION: [View Facility Information](#)
CITY: CAGUAS CORPORATE LINK: No
STATE: PR COUNTY: CAGUAS
ZIP CODE: 007256145 MAPPING INFO: [MAP](#)
EPA REGION: 2

CONTACT INFORMATION

NAME	STREET	CITY	STATE	ZIP CODE	PHONE	TYPE OF CONTACT
JESUS M GALVEZ ORTIZ	FORT BUCHANAN BLDG 1305A	FORT BUCHANAN	PR	009347000	7872733566	Public

No NAICS Codes are available for the facility listed above.

HANDLER NAME: ULTRALUMBER CORP HANDLER ID: PRD987374279
STREET: CARR 1 KM 33.3 BO BAIROA FACILITY INFORMATION: [View Facility Information](#)
CITY: CAGUAS CORPORATE LINK: No
STATE: PR COUNTY: CAGUAS
ZIP CODE: 007259511 MAPPING INFO: [MAP](#)
EPA REGION: 2

CONTACT INFORMATION

NAME	STREET	CITY	STATE	ZIP CODE	PHONE	TYPE OF CONTACT
JOSE HERNANDEZ	HC 06 PO BOX 72501	CAGUAS	PR	007259511	7877463010	Public

No NAICS Codes are available for the facility listed above.

<u>HANDLER NAME:</u>	UNITED PARCEL SERVICE	<u>HANDLER ID:</u>	PR0000110569
<u>STREET:</u>	CARR 1 KM 35 DETRAS HONDA	<u>FACILITY INFORMATION:</u>	View Facility Information
<u>CITY:</u>	CAGUAS	<u>CORPORATE LINK:</u>	No
<u>STATE:</u>	PR	<u>COUNTY:</u>	CAGUAS
<u>ZIP CODE:</u>	00625	<u>MAPPING INFO:</u>	MAP
<u>EPA REGION:</u>	2		

Contact Information

There is no Core, Notification or BRS contact information available for this handler

No NAICS Codes are available for the facility listed above.

<u>HANDLER NAME:</u>	UNITED PARCEL SERVICE	<u>HANDLER ID:</u>	PRR000002063
<u>STREET:</u>	VELAZQUEZ AVE LOT 2 BAIROA	<u>FACILITY INFORMATION:</u>	View Facility Information
<u>CITY:</u>	CAGUAS	<u>CORPORATE LINK:</u>	No
<u>STATE:</u>	PR	<u>COUNTY:</u>	CAGUAS
<u>ZIP CODE:</u>	00725	<u>MAPPING INFO:</u>	MAP
<u>EPA REGION:</u>	2		

Contact Information

There is no Core, Notification or BRS contact information available for this handler

No NAICS Codes are available for the facility listed above.

<u>HANDLER NAME:</u>	UPS	<u>HANDLER ID:</u>	PRR000017418
<u>STREET:</u>	VELAZQUEZ AVE LOT 2 ANGORA	<u>FACILITY INFORMATION:</u>	View Facility Information
<u>CITY:</u>	CAGUAS	<u>CORPORATE LINK:</u>	No
<u>STATE:</u>	PR	<u>COUNTY:</u>	CAGUAS
<u>ZIP CODE:</u>	00725	<u>MAPPING INFO:</u>	MAP
<u>EPA REGION:</u>	2		

CONTACT INFORMATION

NAME	STREET	CITY	STATE	ZIP CODE	PHONE	TYPE OF CONTACT
RAFAEL T DIAZ	PO BOX 2113	CAROLINA	PR	00984	7872534159	Public

LIST OF NAICS CODES AND DESCRIPTIONS

NAICS CODE	NAICS DESCRIPTION
49211	Couriers

HANDLER NAME: VILAR TRUCKING INC HANDLER ID: PR0000939678 *Transpico*
STREET: RD 189 KM 3.5 FACILITY INFORMATION: [View Facility Information](#)
CITY: CAGUAS CORPORATE LINK: No
STATE: PR COUNTY: CAGUAS
ZIP CODE: 00725 MAPPING INFO: [MAP](#)
EPA REGION: 2

CONTACT INFORMATION

NAME	STREET	CITY	STATE	ZIP CODE	PHONE	TYPE OF CONTACT
LUIS VILAR	PO BOX 1202	CAGUAS	PR	00726	7877436486	Public

No NAICS Codes are available for the facility listed above.

HANDLER NAME: WALGREENS 093 HANDLER ID: PRR000003251
STREET: 22 RD 1 VILLA DEL CARMEN FACILITY INFORMATION: [View Facility Information](#)
CITY: CAGUAS CORPORATE LINK: No
STATE: PR COUNTY: CAGUAS
ZIP CODE: 00725 MAPPING INFO: [MAP](#)
EPA REGION: 2

Contact Information

There is no Core, Notification or BRS contact information available for this handler

No NAICS Codes are available for the facility listed above.

<u>HANDLER NAME:</u>	WALGREENS 338 PLAZA CENTRO 338	<u>HANDLER ID:</u>	PRR000003103
<u>STREET:</u>	AVE RAFAEL CORDERO	<u>FACILITY INFORMATION:</u>	View Facility Information
<u>CITY:</u>	CAGUAS	<u>CORPORATE LINK:</u>	No
<u>STATE:</u>	PR	<u>COUNTY:</u>	CAGUAS
<u>ZIP CODE:</u>	00725	<u>MAPPING INFO:</u>	MAP
<u>EPA REGION:</u>	2		

Contact Information

There is no Core, Notification or BRS contact information available for this handler

No NAICS Codes are available for the facility listed above.

<u>HANDLER NAME:</u>	WANG PUERTO RICO	<u>HANDLER ID:</u>	PRD980644603
<u>STREET:</u>	CAGUAX AVE RD 30 KM 1.8	<u>FACILITY INFORMATION:</u>	View Facility Information
<u>CITY:</u>	CAGUAS	<u>CORPORATE LINK:</u>	No
<u>STATE:</u>	PR	<u>COUNTY:</u>	CAGUAS
<u>ZIP CODE:</u>	00626	<u>MAPPING INFO:</u>	MAP
<u>EPA REGION:</u>	2		

CONTACT INFORMATION

NAME	STREET	CITY	STATE	ZIP CODE	PHONE	TYPE OF CONTACT
CARLOS RIVERA	CAGUAX AVE RD 30 KM 1.8	CAGUAS	PR	00626	7877465557	Public

No NAICS Codes are available for the facility listed above.

<u>HANDLER NAME:</u>	XPRESS DRY CLEANERS	<u>HANDLER ID:</u>	PRN008008807
<u>STREET:</u>	4 BAIROA AVE (BK)	<u>FACILITY INFORMATION:</u>	View Facility Information
<u>CITY:</u>	CAGUAS	<u>CORPORATE LINK:</u>	No
<u>STATE:</u>	PR	<u>COUNTY:</u>	CAGUAS
<u>ZIP CODE:</u>	00726	<u>MAPPING INFO:</u>	MAP
<u>EPA REGION:</u>	2		

CONTACT INFORMATION

NAME	STREET	CITY	STATE	ZIP CODE	PHONE	TYPE OF CONTACT

UNK UNK	4 BK BAIROA AVE	CAGUAS	PR	00725	UNK	Public
---------	-----------------	--------	----	-------	-----	--------

No NAICS Codes are available for the facility listed above.

[Go To Top Of The Page](#)

Total Number of Facilities Displayed: 177

[EPA Home](#) | [Privacy and Security Notice](#) | [Contact Us](#)

Last updated on Monday, October 16th, 2006
http://oaspub.epa.gov/enviro/fii_master.fii_retrieve



U.S. Environmental Protection Agency Locational Reference Tables (LRT)

[Recent Additions](#) | [Contact Us](#) | [Print Version](#) EF Search:

GO

[EPA Home](#) > [Envirofacts](#) > [LRT](#) > Location Information



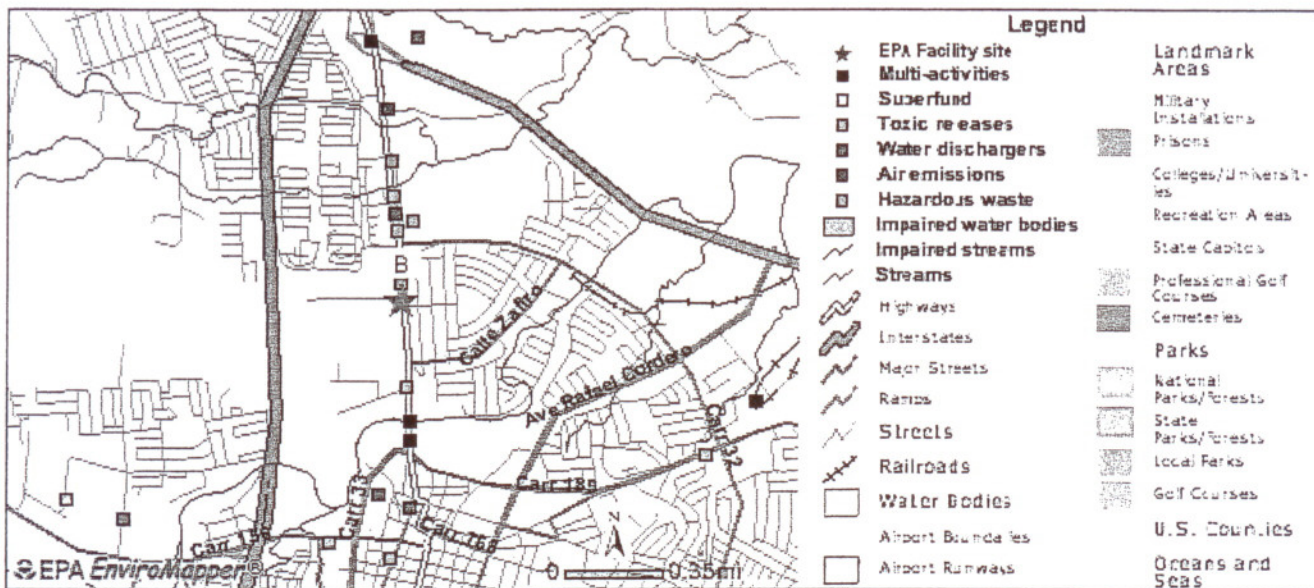
Locational
Information

Facility Location Information

Report
an
Error

B & H MICROFILM COMPONENTS INC
CARRETERA 1 KM 33.5
CAGUAS PR 00625

Latitude: 18.246708 Longitude: -66.035752



[Goto EnviroMapper >>](#)

The latitude and longitude coordinates above come from the Envirofacts Locational Reference Tables (LRT). The method used to derive the Most Accurate Coordinates was ADDRESS MATCHING-NEAREST INTERSECTION. These coordinates correspond to PLANT ENTRANCE (GENERAL) and represent the best location for the facility. The coordinates were obtained from REGION 2.

Query executed on OCT-16-2006



U.S. Environmental Protection Agency Locational Reference Tables (LRT)

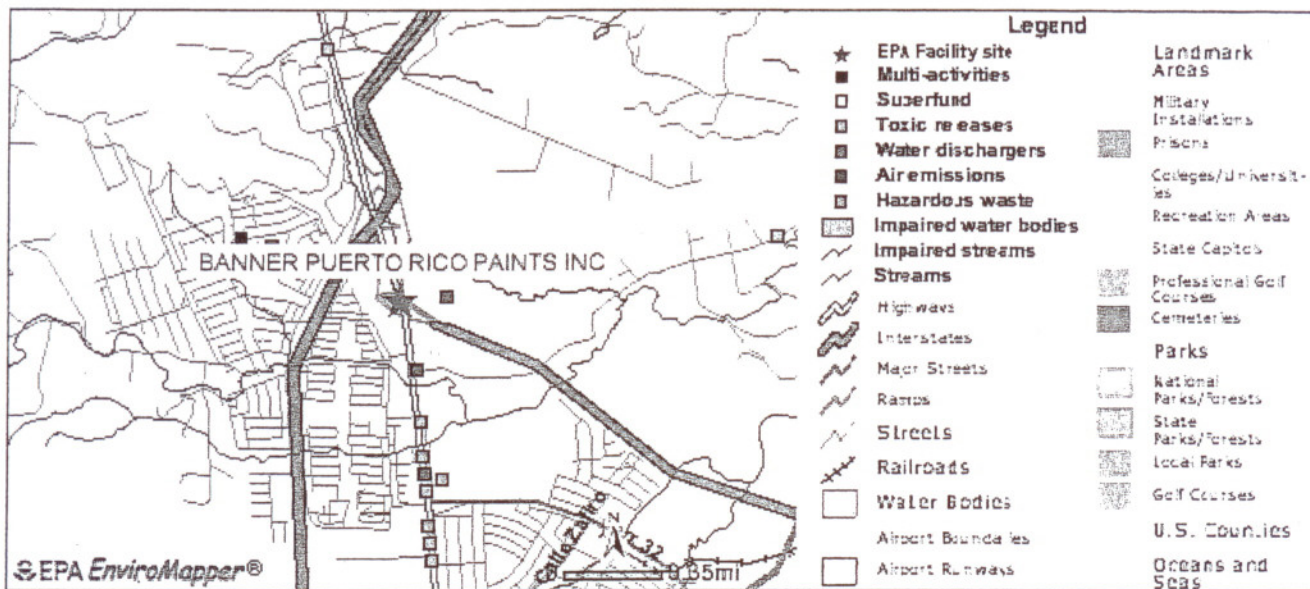
[Recent Additions](#) | [Contact Us](#) | [Print Version](#) EF Search:

GO

[EPA Home](#) > [Envirofacts](#) > [LRT](#) > Location Information

 Locational
Information

Facility Location Information


BANNER PUERTO RICO PAINTS INC
RD 1 KM 32
CAGUAS PR 00725
Latitude: 18.260126 Longitude: -66.037356


Goto EnviroMapper >>

The latitude and longitude coordinates above come from the Envirofacts Locational Reference Tables (LRT). The method used to derive the Most Accurate Coordinates was ADDRESS MATCHING-NEAREST INTERSECTION. These coordinates correspond to PLANT ENTRANCE (GENERAL) and represent the best location for the facility. The coordinates were obtained from REGION 2.

Query executed on OCT-16-2006



U.S. Environmental Protection Agency Locational Reference Tables (LRT)

[Recent Additions](#) | [Contact Us](#) | [Print Version](#) EF Search:

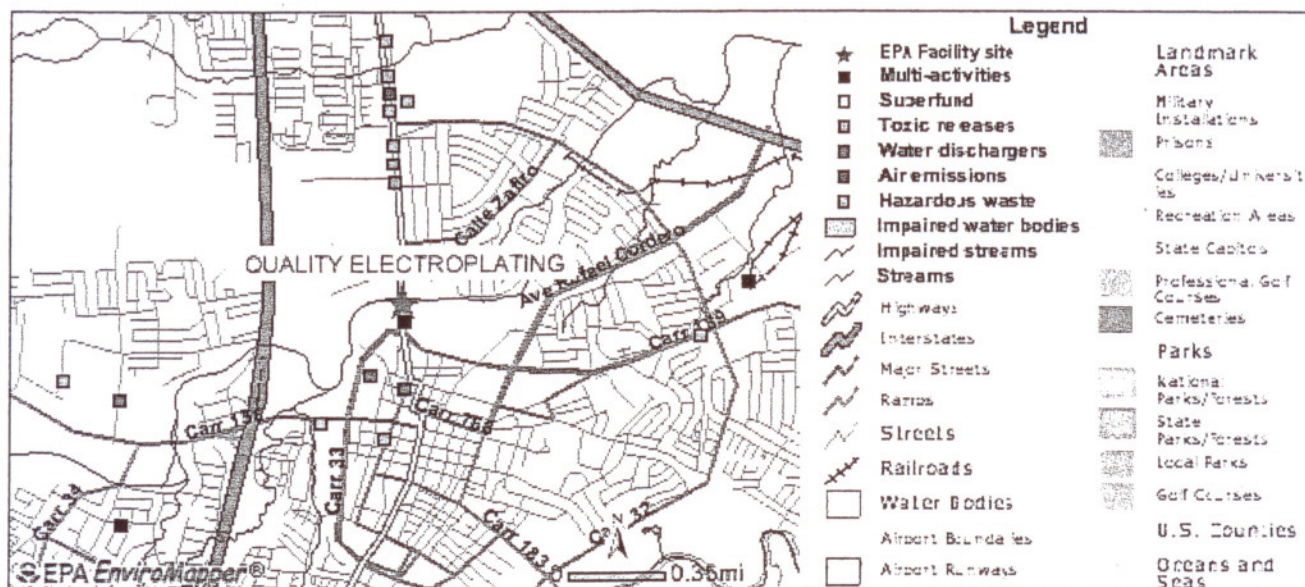
[EPA Home](#) > [Envirofacts](#) > [LRT](#) > Location Information

 Locational
Information

Facility Location Information



QUALITY ELECTROPLATING
ROAD # 1 KM 34.2 V. BLANCA IND
CAGUAS PR 007250000
 Latitude: 18.240409 Longitude: -66.03531


[Goto EnviroMapper >>](#)

The latitude and longitude coordinates above come from the Envirofacts Locational Reference Tables (LRT). The method used to derive the Most Accurate Coordinates was ADDRESS MATCHING-NEAREST INTERSECTION. These coordinates correspond to PLANT ENTRANCE (GENERAL) and represent the best location for the facility. The coordinates were obtained from REGION 2.

Query executed on OCT-16-2006

ERNS DATA



RTK NET Area Report (ERNS data)

[About the Data](#)[Resources](#)[Help](#)[About RTK NET](#)

search used-

Incident Location City	CAGUAS
Incident Location State	PR: Puerto Rico
Level of Detail	Low
Type of Report Output	Text

This search was taken from RTK NET's (the Right-To-Know Network)'s copy of EPA's ERNS database. RTK NET is run by OMB Watch at 1742 Connecticut Ave., NW, Washington DC, 20009 - Phone: 202-234-8494.

This search was done on October 17, 2006.

This copy of the database was last updated on 7/20/2004.

If you don't see the words *END OF REPORT* at the end of your report, then your Web search didn't complete -- back up and try it again.

You can use the select box below to re-submit this report with a different level of detail:

Summary ☒ Change and re-submit

On the Web, info from the database appears colored LIKE THIS .

Reporting Year: 1987**Incident ID: -66115****Call Recordkeeping** ([help](#)) (Incident ID: -66115)

Incident ID Number	-66115
Date Call Received	11-SEP-87

Suspected Responsible Party ([help](#))

All data fields in this section were blank.

Incident Description ([help](#))

Incident Description	CONDENSER BURST.
----------------------	------------------

Incident Date	10-SEP-87
Incident Occurred/ Discovered/ Planned	D

Incident Location ([help](#))

Incident Location	VILLA BLANCA INDUSTRIAL PARK RD. #1
City Near Location	CAGUAS
Location State	PR: Puerto Rico
Location County	NONE

Impact Information ([help](#))

(Incident ID: -66115)

Evacuations (Yes/No)	No
Number Injured	0
Number Fatalities	0
Property Damage (Yes/No)	No
Property Damage (in Dollars)	0
Waterway Closed	SOIL

Incident ID: -66114**Call Recordkeeping** ([help](#))

Incident ID Number	-66114
Date Call Received	11-SEP-87

Suspected Responsible Party ([help](#))

All data fields in this section were blank.

Incident Description ([help](#))

(Incident ID: -66114)

Incident Description	CONDENSER WAS FOUND EMPTY/ CONDENSER BURST
Incident Date	10-SEP-87
Incident Occurred/ Discovered/ Planned	D

Incident Location ([help](#))

Incident Location	PANAMA ST.
City Near Location	CAGUAS

Location State	PR: Puerto Rico
Location County	BUNKER SECTION

Impact Information ([help](#))

Evacuations (Yes/No)	No
Number Injured	0
Number Fatalities	0
Property Damage (Yes/No)	No
Property Damage (in Dollars)	0
Waterway Closed	SOIL

Total records for reporting year 1987: 2

Reporting Year: 1989

Incident ID: -97363

Call Recordkeeping ([help](#)) (Incident ID: -97363)

Incident ID Number	-97363
Date Call Received	18-MAY-89

Suspected Responsible Party ([help](#))

All data fields in this section were blank.

Incident Description ([help](#))

Incident Description	TANK TRUCK;CALLER DID NOT HAVE INFORMATION ON WHAT HAD HAPPENED
Incident Date	18-MAY-89
Incident Occurred/ Discovered/ Planned	D

Incident Location ([help](#))

Incident Location	RT 1 KILOMETER 3.3
City Near Location	CAGUAS
Location State	PR: Puerto Rico

Location County	PUERTO RICO
-----------------	-------------

Impact Information ([help](#)) (Incident ID: -97363)

Evacuations (Yes/No)	No
Property Damage (Yes/No)	No
Waterway Closed	SOIL

Total records for reporting year 1989: 1

Reporting Year: 1990**Incident ID: 39767****Call Recordkeeping** ([help](#))

Incident ID Number	39767
Date Call Received	18-SEP-90
Date Call Complete	18-SEP-90
Call Type	Incident

Suspected Responsible Party ([help](#))

Resp. Last Name	MUNOZ
Resp. First Name	FRANK
Resp. Phone 1	8097468500
Resp. Phone Type 1	PRIMARY
Resp. Company	MOBIL PHARMACEUTICALS
Resp. Organization Type	PRIVATE ENTERPRISE
Resp. Address	POB 8639
Resp. City	CAGUAS
Resp. State	PR: Puerto Rico
Resp. Zip Code	00625

Incident Description ([help](#)) (Incident ID: 39767)

Incident Description	MECHANICAL FAILURE IN A TRANSFER PUMP
----------------------	---------------------------------------

Incident Type	FIXED
Incident Cause	EQUIPMENT FAILURE
Incident Date	18-SEP-90
Incident Occurred/ Discovered/ Planned	OCCURRED

Incident Location ([help](#))

Location Address	VILLA BLANCA INDUSTRIAL
Location Street 1	PARK ON SAPPHIRE ST
City Near Location	CAGUAS
Location State	PR: Puerto Rico
Location County	UNKNOWN

Impact Information ([help](#))

Fire Involved (Yes/No)	No
Evacuations (Yes/No)	No
Property Damage (Yes/No)	No
Medium Description	WATER
Additional Medium Info	STORM DRAIN

Total records for reporting year 1990: 1

Reporting Year: 1991

Incident ID: 54674

Call Recordkeeping ([help](#)) (Incident ID: 54674)

Incident ID Number	54674
Date Call Received	12-JAN-91
Date Call Complete	12-JAN-91
Call Type	Incident

Suspected Responsible Party ([help](#))

Resp. Last Name	RIVERA-CORDERO

Resp. First Name	ANTONIO
Resp. Phone 1	8097581450
Resp. Phone Type 1	PRIMARY
Resp. Company	PR AQUADUCT & SEWER AUTH.
Resp. Organization Type	STATE GOVERNMENT
Resp. Address	PO BOX 7066
Resp. City	SAN TURCE
Resp. State	PR: Puerto Rico
Resp. Zip Code	00916

Incident Description ([help](#))

Incident Description	2 TON STORAGE CYLINDER / OPERATOR BROKE THE VALVE ON THE CYLINDER WHILECHANGING OUT TO A NEW CYLINDER
Incident Type	FIXED
Incident Cause	OPERATOR ERROR
Incident Date	11-JAN-91
Incident Occurred/ Discovered/ Planned	OCCURRED

Incident Location ([help](#)) (Incident ID: 54674)

Location Address	CAGUAS WASTEWATER
Location Street 1	TREATMENT PLANT
Location Street 2	MUNOC MARIN AVE.
City Near Location	CAGUAS
Location State	PR: Puerto Rico
Location County	UNKNOWN
Location Zip Code	00916

Impact Information ([help](#))

Fire Involved (Yes/No)	No
Evacuations (Yes/No)	Yes
Number Evacuated	200
Injuries (Yes/No)	Yes
Number Injured	13

Property Damage (Yes/No)	No
Air Corridor Closed (Yes/No)	No
Waterway Closed (Yes/No)	No
Road Closed (Yes/No)	No
Major Artery (Yes/No)	No
Track Closed (Yes/No)	No
Medium Description	AIR
Additional Medium Info	AIR
Community Impact (Yes/No)	No

Total records for reporting year 1991: 1

Reporting Year: 1992

Incident ID: 141241

Call Recordkeeping ([help](#)) (Incident ID: 141241)

Incident ID Number	141241
Date Call Received	20-OCT-92
Date Call Complete	20-OCT-92
Call Type	Incident

Suspected Responsible Party ([help](#))

Resp. Last Name	HOVGGOOD
Resp. First Name	RONALD
Resp. Phone 1	8097431140
Resp. Phone Type 1	PRIMARY
Resp. Company	CONTINENTAL LORD
Resp. Organization Type	PRIVATE ENTERPRISE
Resp. Address	POB 9348
Resp. City	CAGUAS
Resp. State	PR: Puerto Rico
Resp. Zip Code	00726

Incident Description ([help](#))

Incident Description	STORAGE TANK/CAP ON TANK CAME OFF DUE TO UNKNOWN CAUSE
Incident Type	FIXED
Incident Date	19-OCT-92
Incident Occurred/ Discovered/ Planned	DISCOVERED

Incident Location ([help](#)) (Incident ID: 141241)

Location Address	WISDSOR ST NO C29 VILLA
Location Street 1	DEL RAY
City Near Location	CAGUAS
Location State	PR: Puerto Rico
Location County	UNKNOWN
Location Zip Code	00726

Impact Information ([help](#))

Fire Involved (Yes/No)	No
Evacuations (Yes/No)	No
Property Damage (Yes/No)	No
Medium Description	LAND
Additional Medium Info	SAND AND SOIL

Total records for reporting year 1992: 1

Reporting Year: 1997

Incident ID: 408185

Call Recordkeeping ([help](#)) (Incident ID: 408185)

Incident ID Number	408185
Date Call Received	20-OCT-97
Date Call Complete	20-OCT-97
Call Type	Incident

Suspected Responsible Party ([help](#))

Resp. Last Name	ESQUILIN
Resp. First Name	JORGE
Resp. Phone 1	7877468500
Resp. Phone Type 1	PRIMARY
Resp. Company	MOVA PHARMACUTICAL CORP
Resp. Organization Type	PRIVATE ENTERPRISE
Resp. Address	PO BOX 8639
Resp. City	CAGUAS
Resp. State	PR: Puerto Rico

Incident Description ([help](#))

Incident Description	DURING A ROOFING PROCEDURE SEALER SPILT INTO STORM DRAIN
Incident Type	FIXED
Incident Cause	OPERATOR ERROR
Incident Date	20-OCT-97
Incident Occurred/ Discovered/ Planned	OCCURRED

Incident Location ([help](#)) (Incident ID: 408185)

Location Address	PO BOX 8639
Location Street 1	STATE RD 1
Location Street 2	KILIMETER 34.3
City Near Location	CAGUAS
Location State	PR: Puerto Rico
Location County	UNKNOWN

Impact Information ([help](#))

Fire Involved (Yes/No)	No
Evacuations (Yes/No)	No
Property Damage (Yes/No)	No
Air Corridor Closed (Yes/No)	No
Waterway Closed (Yes/No)	No

Road Closed (Yes/No)	No
Major Artery (Yes/No)	No
Track Closed (Yes/No)	No
Medium Description	WATER
Additional Medium Info	STORM DRAIN
Community Impact (Yes/No)	No

Incident ID: 409119**Call Recordkeeping** ([help](#)) (Incident ID: 409119)

Incident ID Number	409119
Date Call Received	28-OCT-97
Date Call Complete	28-OCT-97
Call Type	Incident

Suspected Responsible Party ([help](#))

Resp. Phone 1	7877498871
Resp. Phone Type 1	PRIMARY
Resp. Company	PROPIGAS -CATANO OIL DOCK
Resp. Organization Type	PRIVATE ENTERPRISE
Resp. Address	PO BOX 8519
Resp. City	CAGUAS
Resp. State	PR: Puerto Rico
Resp. Zip Code	00626

Incident Description ([help](#))

Incident Description	TRANSFER LINE / CAUSE UNKNOWN
Incident Type	FIXED
Incident Date	28-OCT-97
Incident Occurred/ Discovered/ Planned	OCCURRED

Incident Location ([help](#)) (Incident ID: 409119)

Location Address	NO STREET ADDRESS GIVEN
City Near Location	CAGUAS

Location State	PR: Puerto Rico
Location County	UNKNOWN
Location Zip Code	00626

Impact Information ([help](#))

Fire Involved (Yes/No)	No
Evacuations (Yes/No)	No
Property Damage (Yes/No)	No
Air Corridor Closed (Yes/No)	No
Waterway Closed (Yes/No)	No
Road Closed (Yes/No)	No
Major Artery (Yes/No)	No
Track Closed (Yes/No)	No
Medium Description	AIR
Additional Medium Info	ATMOSPHERE
Community Impact (Yes/No)	No

Incident ID: 402330**Call Recordkeeping** ([help](#))

(Incident ID: 402330)

Incident ID Number	402330
Date Call Received	04-SEP-97
Date Call Complete	04-SEP-97
Call Type	Incident

Suspected Responsible Party ([help](#))

Resp. Last Name	NAVARRTE
Resp. First Name	RAUL
Resp. Phone 1	7877430825
Resp. Phone Type 1	PRIMARY
Resp. Company	QUALITY ELECTROPLATING
Resp. Organization Type	PRIVATE ENTERPRISE
Resp. Address	STATE ROAD 1 KM 34.2

Resp. Street 1	SAQURA ST.
Resp. Street 2	VILLA BLANCA INDUSTRIAL
Resp. City	CAGUAS
Resp. State	PR: Puerto Rico
Resp. Zip Code	00726

Incident Description ([help](#)) (Incident ID: 402330)

Incident Description	BROKEN VALVE / STORAGE TANK / CAP: 2250 GAL
Incident Type	FIXED
Incident Cause	EQUIPMENT FAILURE
Incident Date	04-SEP-97
Incident Occurred/ Discovered/ Planned	OCCURRED

Incident Location ([help](#))

Location Address	STATE ROAD 1 KM 34.2
Location Street 1	SAQURA ST.
Location Street 2	VILLA BLANCA INDUSTRIAL
City Near Location	CAGUAS
Location State	PR: Puerto Rico
Location County	UNKNOWN
Location Zip Code	00726

Impact Information ([help](#))

Fire Involved (Yes/No)	No
Evacuations (Yes/No)	No
Property Damage (Yes/No)	No
Air Corridor Closed (Yes/No)	No
Waterway Closed (Yes/No)	No
Road Closed (Yes/No)	No
Major Artery (Yes/No)	No
Track Closed (Yes/No)	No
Medium Description	LAND

Additional Medium Info	SOIL > STREAM (UNKNOWN NAME)
Community Impact (Yes/No)	No

Incident ID: 379301**Call Recordkeeping** (help) (Incident ID: 379301)

Incident ID Number	379301
Date Call Received	07-MAR-97
Date Call Complete	07-MAR-97
Call Type	Incident

Suspected Responsible Party (help)

Resp. Last Name	MORALES
Resp. First Name	RAYMOND
Resp. Phone 1	7877398452
Resp. Phone Type 1	PRIMARY
Resp. Company	FRANCISCO GUZMAN
Resp. Organization Type	PRIVATE ENTERPRISE
Resp. Address	PO BOX 1042
Resp. City	SABANA SECA
Resp. State	PR: Puerto Rico
Resp. Zip Code	00952

Incident Description (help)

Incident Description	DRUMS ABOARD A TRACTOR TRAILER/DAMAGED IN COLLISION OF THE TRACTORTRAILER AND TWO OTHER VEHICLES (ONE VAN AND ONE PASSENGER VEHICLE)
Incident Type	MOBILE
Incident Cause	TRANSPORT ACCIDENT
Incident Date	07-MAR-97
Incident Occurred/ Discovered/ Planned	DISCOVERED

Incident Location (help) (Incident ID: 379301)

Location Address	ROUTE 172
City Near Location	CAGUAS
Location State	PR: Puerto Rico
Location County	UNKNOWN

Impact Information (help)

Fire Involved (Yes/No)	No
Evacuations (Yes/No)	No
Fatalities (Yes/No)	Yes
Number Fatalities	2
Property Damage (Yes/No)	Unknown
Air Corridor Closed (Yes/No)	No
Waterway Closed (Yes/No)	No
Road Closed (Yes/No)	Yes
Major Artery (Yes/No)	No
Track Closed (Yes/No)	No
Medium Description	LAND
Additional Medium Info	ASPHALT
Community Impact (Yes/No)	No

Total records for reporting year 1997: 4

Reporting Year: 1998

Incident ID: 423250

Call Recordkeeping (help)

(Incident ID: 423250)

Incident ID Number	423250
Date Call Received	05-FEB-98
Date Call Complete	05-FEB-98
Call Type	Incident

Suspected Responsible Party (help)

Resp. Last Name	CLAUTIO
-----------------	---------

Resp. First Name	MEGUEL
Resp. Phone 1	7872894976
Resp. Phone Type 1	PRIMARY
Resp. Company	PR ELECTRIC POWER
Resp. Organization Type	PRIVATE ENTERPRISE
Resp. Address	PONCE DE LEON AVE
Resp. City	SANTURCE
Resp. State	PR: Puerto Rico

Incident Description (help)

Incident Description	POLE 37.5KVA TRANSFORMER/WIND KNOCKED POLE DOWN
Incident Type	FIXED
Incident Cause	OTHER
Incident Date	05-FEB-98
Incident Occurred/ Discovered/ Planned	OCCURRED

Incident Location (help) (Incident ID: 423250)

Location Address	462 LAS CAROLINAS
City Near Location	CAGUAS
Location State	PR: Puerto Rico
Location County	UNKNOWN

Impact Information (help)

Fire Involved (Yes/No)	No
Evacuations (Yes/No)	No
Property Damage (Yes/No)	No
Air Corridor Closed (Yes/No)	No
Waterway Closed (Yes/No)	No
Road Closed (Yes/No)	No
Major Artery (Yes/No)	No
Track Closed (Yes/No)	No
Medium Description	WATER

Additional Medium Info	STREET > STORM DRAIN > UNNAMED RIVER
Community Impact (Yes/No)	No

Incident ID: 464114**Call Recordkeeping** ([help](#)) (Incident ID: 464114)

Incident ID Number	464114
Date Call Received	16-NOV-98
Date Call Complete	16-NOV-98
Call Type	Incident

Suspected Responsible Party ([help](#))

Resp. Last Name	ESQUILIN
Resp. First Name	JORGE
Resp. Phone 1	7877468500
Resp. Phone Type 1	PRIMARY
Resp. Company	MOVA PHARMACEUTICAL CORP
Resp. Organization Type	PRIVATE ENTERPRISE
Resp. Address	PO BOX 8639
Resp. Street 1	STATE RD 1
Resp. Street 2	KILIMETER 34.3
Resp. City	CAGUAS
Resp. State	PR: Puerto Rico
Resp. Zip Code	00726

Incident Description ([help](#)) (Incident ID: 464114)

Incident Description	FLO COATER / AIR COMPRESSOR/ RELEASE WAS DUE TO RAIN /RELEASED VIRAZEPTINTO TMOSPHERE AND STORM WATER > CAGUIPAS RIVER
Incident Type	FIXED
Incident Cause	EQUIPMENT FAILURE
Incident Date	15-NOV-98
Incident Occurred/ Discovered/ Planned	OCCURRED

Incident Location ([help](#))

Location Address	PO BOX 8639
Location Street 1	STATE RD 1
Location Street 2	KILOMETER 34.3
City Near Location	CAGUAS
Location State	PR: Puerto Rico
Location County	UNKNOWN
Location Zip Code	00726

Impact Information ([help](#))

Fire Involved (Yes/No)	No
Evacuations (Yes/No)	No
Property Damage (Yes/No)	No
Air Corridor Closed (Yes/No)	No
Waterway Closed (Yes/No)	No
Road Closed (Yes/No)	No
Major Artery (Yes/No)	No
Track Closed (Yes/No)	No
Medium Description	UNKNOWN
Additional Medium Info	ATMOSPHERE/STORM WATER > CAGUIPAS RIVER
Community Impact (Yes/No)	No

Total records for reporting year 1998: 2

Reporting Year: 1999

Incident ID: 489377

Call Recordkeeping ([help](#)) (Incident ID: 489377)

Incident ID Number	489377
Date Call Received	29-JUN-99
Date Call Complete	29-JUN-99
Call Type	Incident

Suspected Responsible Party ([help](#))

Resp. Last Name	CORDERO
Resp. First Name	LUIS
Resp. Phone 1	7877479354
Resp. Phone Type 1	PRIMARY
Resp. Company	CARIBE PAINT CORPORATION
Resp. Organization Type	PRIVATE ENTERPRISE
Resp. Address	BARRIO RIO CANAS
Resp. Street 1	CARA TERRA 1
Resp. City	CAGUAS
Resp. State	PR: Puerto Rico

Incident Description ([help](#))

Incident Description	55GAL RUSTY DRUM/UPPER PORTION OF DRUM SPLIT
Incident Type	FIXED
Incident Cause	EQUIPMENT FAILURE
Incident Date	25-JUN-99
Incident Occurred/ Discovered/ Planned	OCCURRED

Incident Location ([help](#)) (Incident ID: 489377)

Location Address	BARRIO RIO CANAS
Location Street 1	CARA TERRA 1
City Near Location	CAGUAS
Location State	PR: Puerto Rico
Location County	UNKNOWN

Impact Information ([help](#))

Fire Involved (Yes/No)	No
Evacuations (Yes/No)	No
Property Damage (Yes/No)	No
Air Corridor Closed (Yes/No)	No
Waterway Closed (Yes/No)	No

Road Closed (Yes/No)	No
Major Artery (Yes/No)	No
Track Closed (Yes/No)	No
Medium Description	LAND
Additional Medium Info	SOIL
Community Impact (Yes/No)	No

Total records for reporting year 1999: 1

Reporting Year: 2000

Incident ID: 522086

Call Recordkeeping (help) (Incident ID: 522086)

Incident ID Number	522086
Date Call Received	06-MAR-00
Date Call Complete	06-MAR-00
Call Type	Incident

Suspected Responsible Party (help)

Resp. Last Name	MURATTI
Resp. First Name	VICTOR
Resp. Phone 1	7874608810
Resp. Phone Type 1	PRIMARY
Resp. Company	UNLIMITED MARINE CORP.
Resp. Organization Type	PRIVATE ENTERPRISE
Resp. Address	POB 1192
Resp. City	CAGUAS
Resp. State	PR: Puerto Rico
Resp. Zip Code	00726

Incident Description (help)

Incident Description	DREDGING MACHINE / HOSE BROKE
Incident Type	FIXED

Incident Cause	EQUIPMENT FAILURE
Incident Date	06-MAR-00
Incident Occurred/ Discovered/ Planned	OCCURRED
Unknown: WMD_CHEM_FLAG	No
Radioactive Materials (Yes/No)	No
Biological Materials (Yes/No)	No
Oil (Yes/No)	Yes

Incident Location ([help](#)) (Incident ID: 522086)

Incident Location	PALMS REALS
City Near Location	CAGUAS
Location State	PR: Puerto Rico
Location County	UNKNOWN
Location Zip Code	00726

Impact Information ([help](#))

Fire Involved (Yes/No)	No
Evacuations (Yes/No)	No
Injuries (Yes/No)	No
Fatalities (Yes/No)	No
Property Damage (Yes/No)	No
Air Corridor Closed (Yes/No)	No
Waterway Closed (Yes/No)	No
Road Closed (Yes/No)	No
Major Artery (Yes/No)	No
Track Closed (Yes/No)	No
Media Interest	NONE
Medium Description	WATER
Community Impact (Yes/No)	No

Incident ID: 539667**Call Recordkeeping** ([help](#)) (Incident ID: 539667)

--	--

Incident ID Number	539667
Date Call Received	23-AUG-00
Date Call Complete	23-AUG-00
Call Type	Incident

Suspected Responsible Party ([help](#))

Resp. Last Name	RODRIGUEZ
Resp. First Name	FERMANDO
Resp. Phone 1	7877468007
Resp. Phone Type 1	PRIMARY
Resp. Company	BENIDEZ AUTOBODY SHOP
Resp. Organization Type	PRIVATE ENTERPRISE
Resp. Address	STATE ROAD NO.1
Resp. Street 1	KM 32.9
Resp. City	CAGUAS
Resp. State	PR: Puerto Rico
Resp. Zip Code	00725

Incident Description ([help](#)) (Incident ID: 539667)

Incident Description	DUE TO HEAVY RAINS THE STORED DRUMS STARTED LEAKING USED OIL ON THE SOIL OF THE PROPERTY
Incident Type	FIXED
Incident Cause	NATURAL PHENOMENON
Incident Date	23-AUG-00
Incident Occurred/ Discovered/ Planned	OCCURRED
Unknown: WMD_CHEM_FLAG	No
Radioactive Materials (Yes/No)	No
Biological Materials (Yes/No)	No
Oil (Yes/No)	Yes

Incident Location ([help](#))

Location Address	STATE ROAD NO.1
Location Street 1	KM 32.9
City Near Location	CAGUAS
Location State	PR: Puerto Rico
Location County	UNKNOWN
Location Zip Code	00725

Impact Information ([help](#))

(Incident ID: 539667)

Fire Involved (Yes/No)	No
Evacuations (Yes/No)	No
Injuries (Yes/No)	No
Fatalities (Yes/No)	No
Property Damage (Yes/No)	No
Air Corridor Closed (Yes/No)	No
Waterway Closed (Yes/No)	No
Road Closed (Yes/No)	No
Major Artery (Yes/No)	No
Track Closed (Yes/No)	No
Media Interest	NONE
Medium Description	SOIL
Additional Medium Info	SOIL ON THE PROPERTY
Community Impact (Yes/No)	No

Total records for reporting year 2000: 2

Reporting Year: 2001**Incident ID: 567379****Call Recordkeeping** ([help](#))

(Incident ID: 567379)

Incident ID Number	567379
Date Call Received	26-MAY-01
Date Call Complete	26-MAY-01

Call Type	Incident
Source of Report	TELEPHONE

Suspected Responsible Party ([help](#))

Resp. Last Name	GONZALEZ
Resp. First Name	LUIS
Resp. Phone 1	7877468500
Resp. Phone Type 1	PRIMARY
Resp. Company	MOVA PHARMACEUTICAL CORP
Resp. Organization Type	PRIVATE ENTERPRISE
Resp. Address	PO BOX 8639
Resp. City	CAGUAS
Resp. State	PR: Puerto Rico
Resp. Zip Code	00726

Incident Description ([help](#))

(Incident ID: 567379)

Incident Description	MATERIAL SPILLED OUT OF INCINERATOR DAILY TANK DUE TO EQUIPMENT FAILURE
Incident Type	FIXED
Incident Cause	EQUIPMENT FAILURE
Incident Date	25-MAY-01
Incident Occurred/ Discovered/ Planned	OCCURRED
Unknown: WMD_CHEM_FLAG	No
Radioactive Materials (Yes/No)	No
Biological Materials (Yes/No)	No
Oil (Yes/No)	Yes

Incident Location ([help](#))

Location Address	PO BOX 8639
City Near Location	CAGUAS
Location State	PR: Puerto Rico
Location County	UNKNOWN
Location Zip Code	00726

Impact Information ([help](#))

Fire Involved (Yes/No)	No
Evacuations (Yes/No)	No
Injuries (Yes/No)	No
Fatalities (Yes/No)	No
Property Damage (Yes/No)	No
Air Corridor Closed (Yes/No)	No
Waterway Closed (Yes/No)	No
Road Closed (Yes/No)	No
Major Artery (Yes/No)	No
Track Closed (Yes/No)	No
Media Interest	NONE
Medium Description	WATER
Additional Medium Info	CAGUETAS RIVER
Community Impact (Yes/No)	No

Incident ID: 574239**Call Recordkeeping** ([help](#))

(Incident ID: 574239)

Incident ID Number	574239
Date Call Received	25-JUL-01
Date Call Complete	25-JUL-01
Call Type	Incident
Source of Report	TELEPHONE

Suspected Responsible Party ([help](#))

Resp. Last Name	RIBEA
Resp. First Name	ISMAEL
Resp. Phone 1	7877431000
Resp. Phone Type 1	PRIMARY
Resp. Company	GARRIDO
Resp. Organization Type	PRIVATE ENTERPRISE

Resp. Address	BETANCBS 105
Resp. City	CAGUAS
Resp. State	PR: Puerto Rico
Resp. Zip Code	00726

Incident Description ([help](#)) (Incident ID: 574239)

Incident Description	THE CALLER STATED THAT DUE AN ELECTRICAL SYSTEM FAILURE, THE PUMPING SYSTEM THAT FEEDS DIESEL FROM A 2000 GALLON TANK TO A GENERATOR, CAUSED A DAY TANK TO OVERFLOW.
Incident Type	STORAGE TANK
Incident Cause	EQUIPMENT FAILURE
Incident Date	25-JUL-01
Incident Occurred/ Discovered/ Planned	OCCURRED
Unknown: WMD_CHEM_FLAG	No
Radioactive Materials (Yes/No)	No
Biological Materials (Yes/No)	No
Oil (Yes/No)	Yes

Incident Location ([help](#))

Location Address	BETANCBS 105
City Near Location	CAGUAS
Location State	PR: Puerto Rico
Location County	UNKNOWN
Location Zip Code	00726

Impact Information ([help](#))

Fire Involved (Yes/No)	No
Evacuations (Yes/No)	No
Injuries (Yes/No)	No
Fatalities (Yes/No)	No
Property Damage (Yes/No)	No

Air Corridor Closed (Yes/No)	No
Waterway Closed (Yes/No)	No
Road Closed (Yes/No)	No
Major Artery (Yes/No)	No
Track Closed (Yes/No)	No
Media Interest	NONE
Medium Description	WATER
Additional Medium Info	RIO CUAGUAS
Community Impact (Yes/No)	No

Incident ID: 588544**Call Recordkeeping** ([help](#)) (Incident ID: 588544)

All data fields in this section were blank.

Suspected Responsible Party ([help](#))

All data fields in this section were blank.

Incident Description ([help](#))

Incident Description	THE CALLER STATED THAT A TRACTOR TRAILER WITH A TANK BLEW A TIRE. THE TANK FORCED THE TRUCK TO TURN ON ITS SIDE AND MATERIAL SPILLED FROM THE CARGO.
Incident Type	MOBILE
Incident Cause	OTHER
Incident Date	12-DEC-01
Incident Occurred/ Discovered/ Planned	OCCURRED
Unknown: WMD_CHEM_FLAG	No
Radioactive Materials (Yes/No)	No
Biological Materials (Yes/No)	No
Oil (Yes/No)	Yes

Incident Location ([help](#))

Incident Location	RD. 52 / KALOMETER 18.2
City Near Location	CAGUAS
Location State	PR: Puerto Rico
Location County	UNKNOWN

Impact Information ([help](#)) (Incident ID: 588544)

Fire Involved (Yes/No)	No
Evacuations (Yes/No)	No
Injuries (Yes/No)	No
Fatalities (Yes/No)	No
Property Damage (Yes/No)	No
Air Corridor Closed (Yes/No)	No
Waterway Closed (Yes/No)	No
Road Closed (Yes/No)	No
Major Artery (Yes/No)	No
Track Closed (Yes/No)	No
Media Interest	NONE
Medium Description	LAND
Additional Medium Info	GROUND
Community Impact (Yes/No)	No

Total records for reporting year 2001: 3

Reporting Year: 2002

Incident ID: 590306

Call Recordkeeping ([help](#)) (Incident ID: 590306)

Incident ID Number	590306
Date Call Received	06-JAN-02
Date Call Complete	06-JAN-02
Call Type	Incident
Source of Report	TELEPHONE

Suspected Responsible Party ([help](#))

Resp. Last Name	FEBRES
Resp. First Name	KEVIN
Resp. Phone 1	7872729898
Resp. Phone Type 1	PRIMARY
Resp. Company	BLUE CROSS
Resp. Organization Type	PRIVATE ENTERPRISE
Resp. Address	HWY #1
Resp. City	CAGUAS
Resp. State	PR: Puerto Rico

Incident Description ([help](#))

Incident Description	DUE TO EQUIPMENT FAILURE DIESEL FUEL SPILLED INTO AN UNKNOWN RIVER FROM A GERNERATOR TANK.
Incident Type	STORAGE TANK
Incident Cause	EQUIPMENT FAILURE
Incident Date	06-JAN-02
Incident Occurred/ Discovered/ Planned	DISCOVERED
Unknown: WMD_CHEM_FLAG	No
Radioactive Materials (Yes/No)	No
Biological Materials (Yes/No)	No
Oil (Yes/No)	Yes

Incident Location ([help](#)) (Incident ID: 590306)

Location Address	HWY #1
City Near Location	CAGUAS
Location State	PR: Puerto Rico
Location County	UNKNOWN

Impact Information ([help](#))


--	--

Fire Involved (Yes/No)	No
Evacuations (Yes/No)	No
Injuries (Yes/No)	No
Fatalities (Yes/No)	No
Property Damage (Yes/No)	No
Air Corridor Closed (Yes/No)	No
Waterway Closed (Yes/No)	No
Road Closed (Yes/No)	No
Major Artery (Yes/No)	No
Track Closed (Yes/No)	No
Media Interest	NONE
Medium Description	WATER
Additional Medium Info	UNKNOWN RIVER
Community Impact (Yes/No)	No

Total records for reporting year 2002: 1

END OF REPORT


APPENDIX 3
PHOTOGRAPH OF THE STUDY AREA



**PHOTOGRAPH OF THE FRONTAGE OF THE CONSOLIDATED CONTAINER
CORP. SITE**



**PHOTOGRAPH OF THE PRHTA MAINTENANCE YARD NEAR THE
INTERSECTION OF PR-1 AND PR-52**



**PHOTOGRAPH OF THE CAGUAS MUNICIPAL DTPOW MAINTENANCE
YARD NEAR THE INTERSECTION OF PR-1 AND PR-52**



**PHOTOGRAPH OF THE TEXACO SERVICE STATION NEAR VILLA
NEVAREZ HOUSING DEVELOPMENT IN CUPEY**



**PHOTOGRAPH OF THE SITE WHERE THE CAGUAS TRAIN WILL END AND
WHERE A LUST WAS REPORTED (IN CUPEY)**



**PHOTOGRAPH OF THE SITE WHERE THE CAGUAS TRAIN WILL END AND
WHERE A LUST WAS REPORTED (IN CUPEY)**